

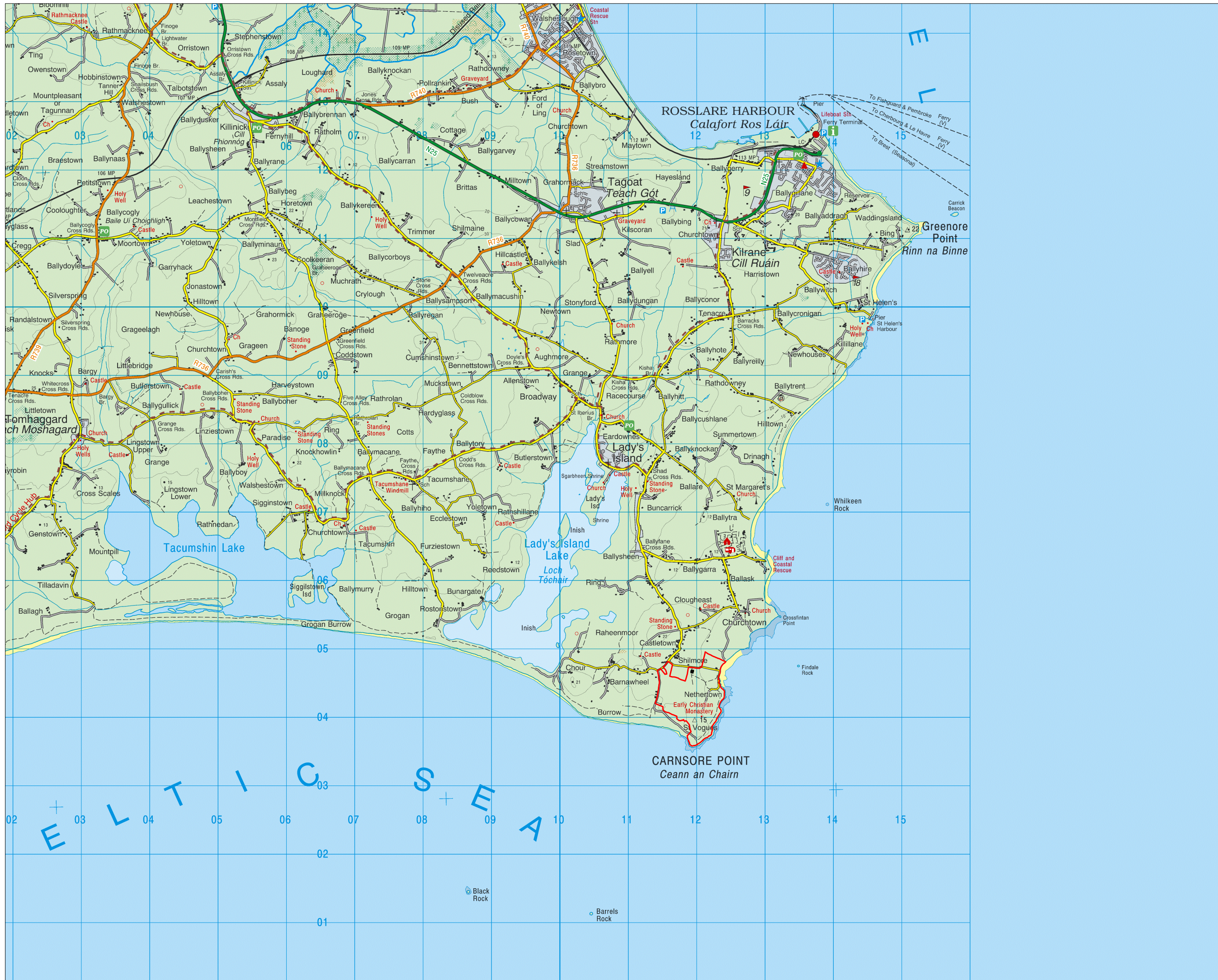
**Carnsore Wind Farm,
Co. Wexford
Planning Permission Application Drawings**





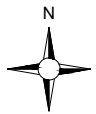
Schedule of Drawings

Drawing No.	Drawing Title	Scale
210202 - 01	Location Context Map	1: 50,000
210202 - 02	Site Location Map	1: 10,000
210202 - 03	Site Layout Plan	1: 10,560
210202 - 04	Site Layout Keyplan	1: 10,000
210202 - 05	Site Layout Sheet 1 of 3	1: 2,500
210202 - 06	Site Layout Sheet 2 of 3	1: 2,500
210202 - 07	Site Layout Sheet 3 of 3	1: 2,500
210202 - 08	Turbine Layout Keyplan	1: 10,000
210202 - 09	Turbine Layout Sheet 1 of 14	1: 500
210202 - 10	Turbine Layout Sheet 2 of 14	1: 500
210202 - 11	Turbine Layout Sheet 3 of 14	1: 500
210202 - 12	Turbine Layout Sheet 4 of 14	1: 500
210202 - 13	Turbine Layout Sheet 5 of 14	1: 500
210202 - 14	Turbine Layout Sheet 6 of 14	1: 500
210202 - 15	Turbine Layout Sheet 7 of 14	1: 500
210202 - 16	Turbine Layout Sheet 8 of 14	1: 500
210202 - 17	Turbine Layout Sheet 9 of 14	1: 500
210202 - 18	Turbine Layout Sheet 10 of 14	1: 500
210202 - 19	Turbine Layout Sheet 11 of 14	1: 500
210202 - 20	Turbine Layout Sheet 12 of 14	1: 500
210202 - 21	Turbine Layout Sheet 13 of 14	1: 500
210202 - 22	Turbine Layout Sheet 14 of 14	1: 500
210202 - 23	Substation Layout	1: 500
210202 - 24	Substation Layout Plan	1: 200
210202 - 25	Substation Building	1: 100
210202 - 26	Met Mast & Control Cabin	1: 100
210202 - 27	Met Mast Plan & Elevation	As Shown
210202 - 28	Wind Turbine Elevations	1: 500
210202 - 29	Typical Turbine Foundation	1: 100



Drawing Legend

— Planning Application Boundary

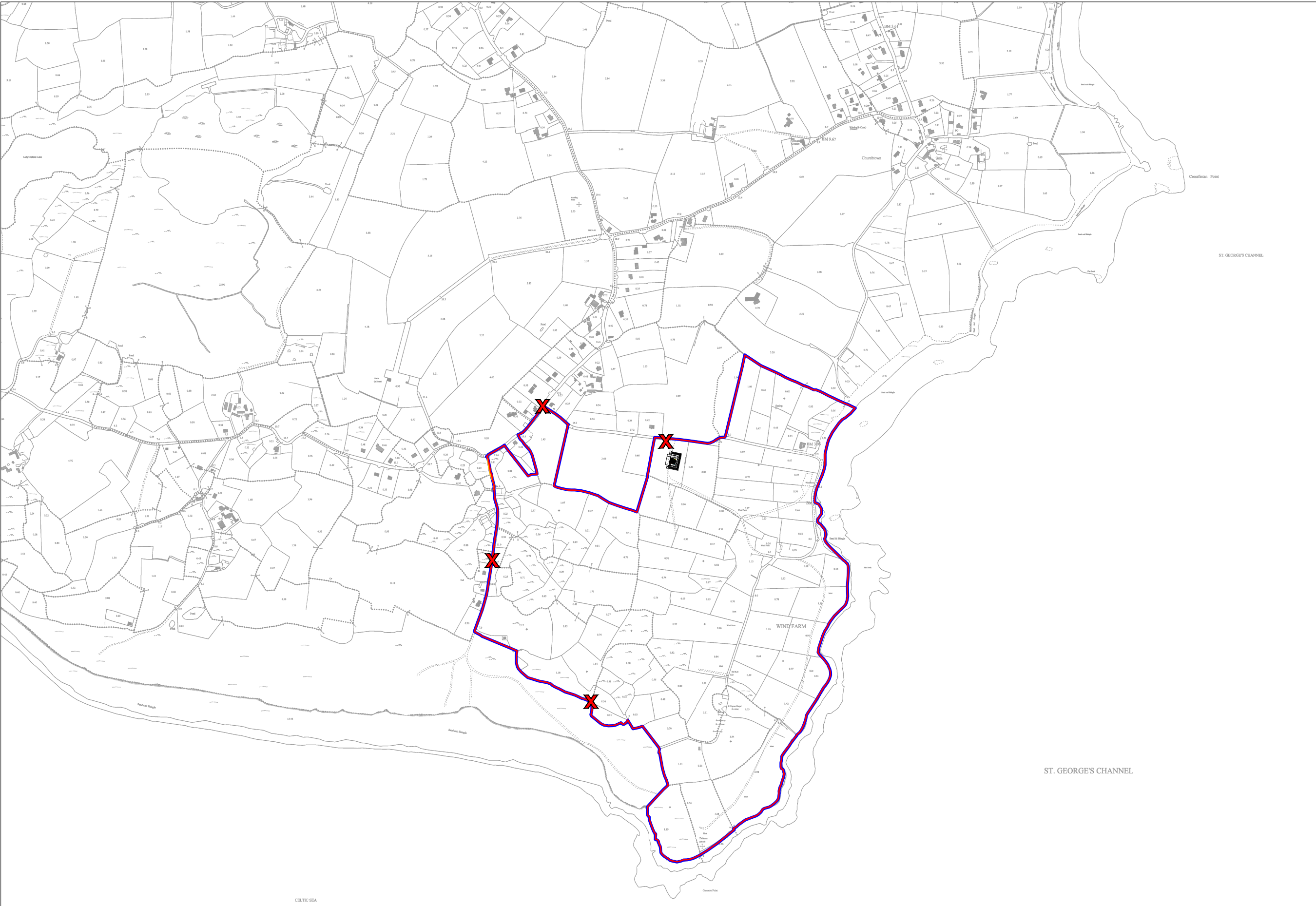


Location Context Map

DRAWING TITLE:		Carnsore Wind Farm	
PROJECT TITLE:		Carnsore Wind Farm	
DRAWING BY:	Joseph O'Brien	CHECKED BY:	Eoin Hurst
PROJECT No.:	210202	DRAWING No.:	210202 - 01
SCALE:	1:50,000 @ A3	DATE:	23.07.2021
OS SHEET No.:	OS3010		

MKO
 Planning and Environmental Consultants
 Tuam Road, Galway
 Ireland, H91 VW84
 +353 (0) 91 735611
 email: info@www.mkofireland.ie
 Website: www.mkofireland.ie

Ordnance Survey Ireland Licence No. AR0021821 © Ordnance Survey Ireland/Government of Ireland



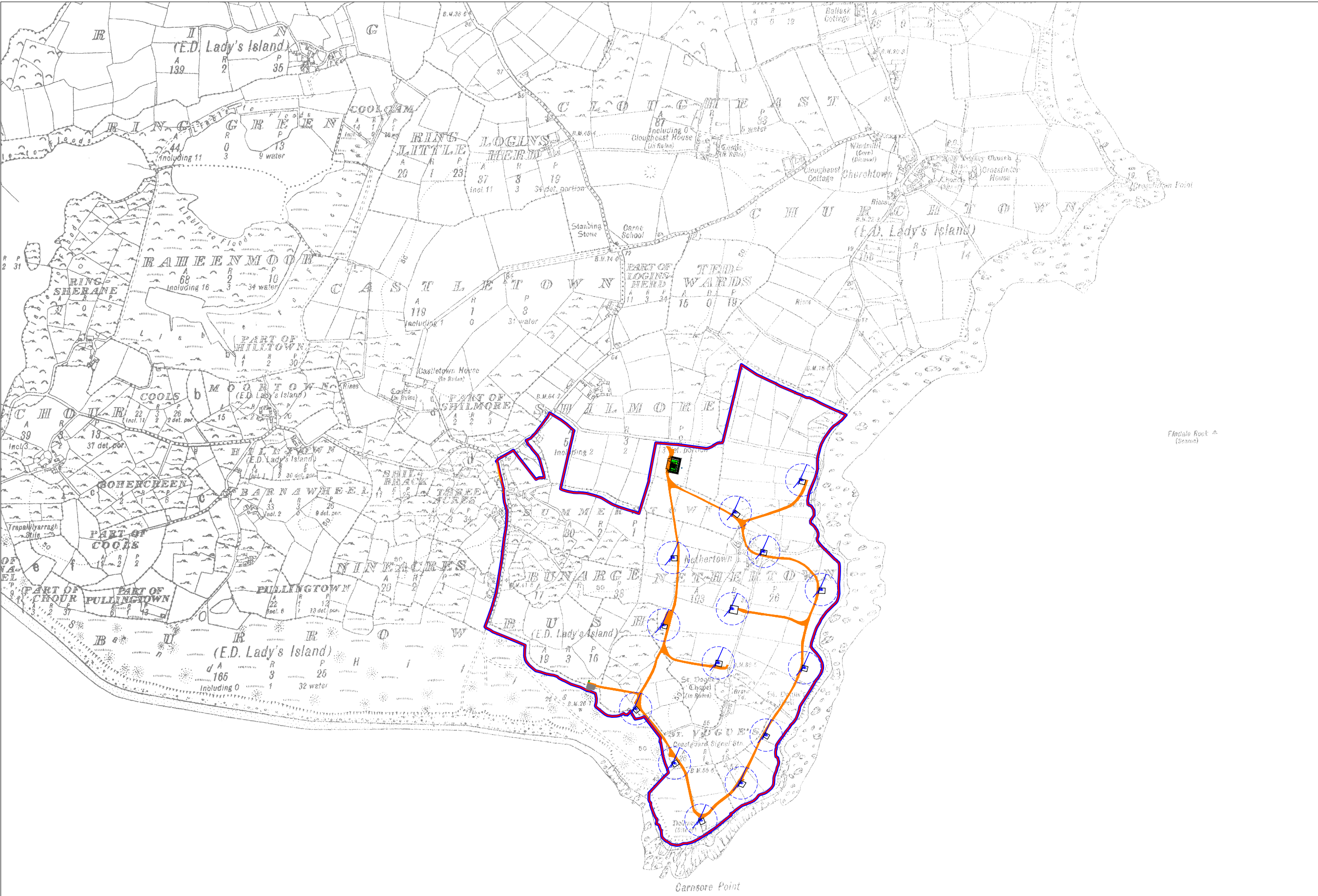
Drawing Legend

- Planning Application Boundary
- Blue Line Boundary
- X Site Notice
- Wayleave









Ordnance Survey Ireland Licence No. AR002182 | © Ordnance Survey Ireland / Government of Ireland

Site Location Map	
PROJECT TITLE: Carnsore Wind Farm	
DRAWING BY: Joseph O'Brien	CHECKED BY: Eoin Hurst
PROJECT No.: 210202	DRAWING No.: 210202 - 02
SCALE: 1:10,000 @ A3	DATE: 23.07.2021
OS SHEET No.: 5855, 5856	

MKO
Planning and
Environmental
Consultants
Tuam Road, Galway
Ireland, H91 VW84
+353 (0) 91 735611
email: info@www.mkofireland.ie
Website: www.mkofireland.ie



Drawing Legend

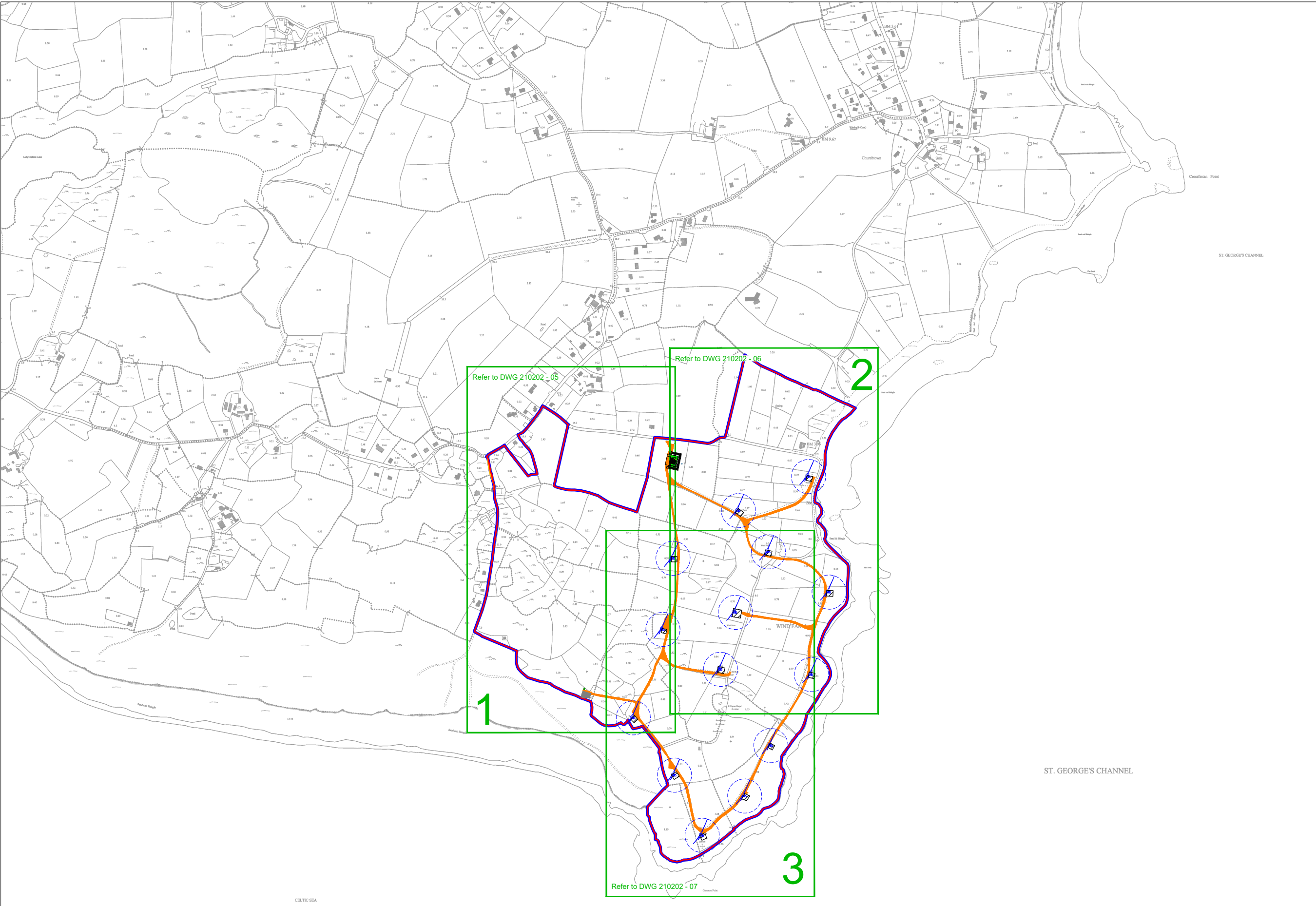
-  Planning Application Boundary
-  Blue Line Boundary
-  As Built Site Road
-  As Built Substation Compound
-  As Built Met Mast Compound
-  Wayleave
-  As Built Hardstanding Area
-  Turbine Sweep Area

Site Layout Plan	
PROJECT TITLE: Carnsore Wind Farm	
DRAWING BY: Joseph O Brien	CHECKED BY: Eoin Hurst
PROJECT No.: 210202	DRAWING No.: 210202 - 03
SCALE: 1:10,560 @ A3	DATE: 23.07.2021
OS SHEET No.: 310000 100000	

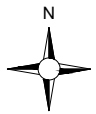


MKO
 Planning and
 Environmental
 Consultants
 Tuam Road, Galway
 Ireland, H91 VW84
 +353 (0) 91 735611
 email: info@www.mkofireland.ie
 Website: www.mkofireland.ie

Ordnance Survey Ireland Licence No. AR0021821 © Ordnance Survey Ireland/Government of Ireland



- Drawing Legend**
- Planning Application Boundary
 - Blue Line Boundary
 - As Built Site Road
 - As Built Substation Compound
 - As Built Met Mast Compound
 - Wayleave
 - As Built Hardstanding Area
 - ⊙ Turbine Sweep Area



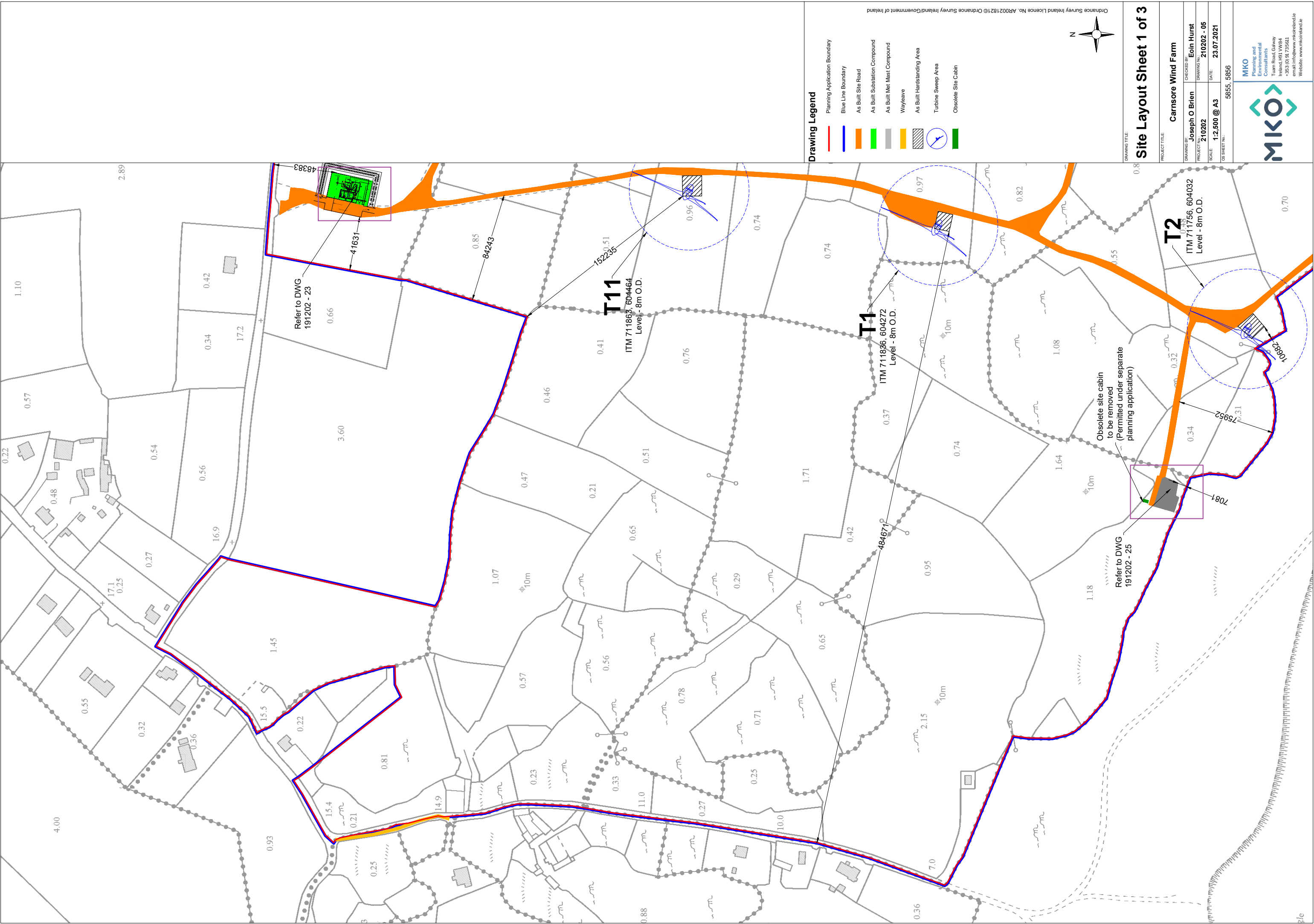
DRAWING TITLE:
Site Layout Keyplan

PROJECT TITLE:
Carnsore Wind Farm

DRAWING BY: Joseph O'Brien	CHECKED BY: Eoin Hurst
PROJECT No.: 210202	DRAWING No.: 210202 - 04
SCALE: 1:10,000 @ A3	DATE: 23.07.2021
OS SHEET No.: 5855, 5856	

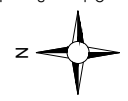
MKO
Planning and Environmental Consultants
Tuam Road, Galway
Ireland, H91 VW84
+353 (0) 91 735611
email: info@www.mkofireland.ie
Website: www.mkofireland.ie

Ordnance Survey Ireland Licence No. AR002182 | © Ordnance Survey Ireland / Government of Ireland



Drawing Legend

- Planning Application Boundary
- Blue Line Boundary
- As Built Site Road
- ▨ As Built Substation Compound
- ▨ As Built Met Mast Compound
- ▨ Wayleave
- ▨ As Built Handstanding Area
- Turbine Sweep Area
- ▭ Obsolete Site Cabin

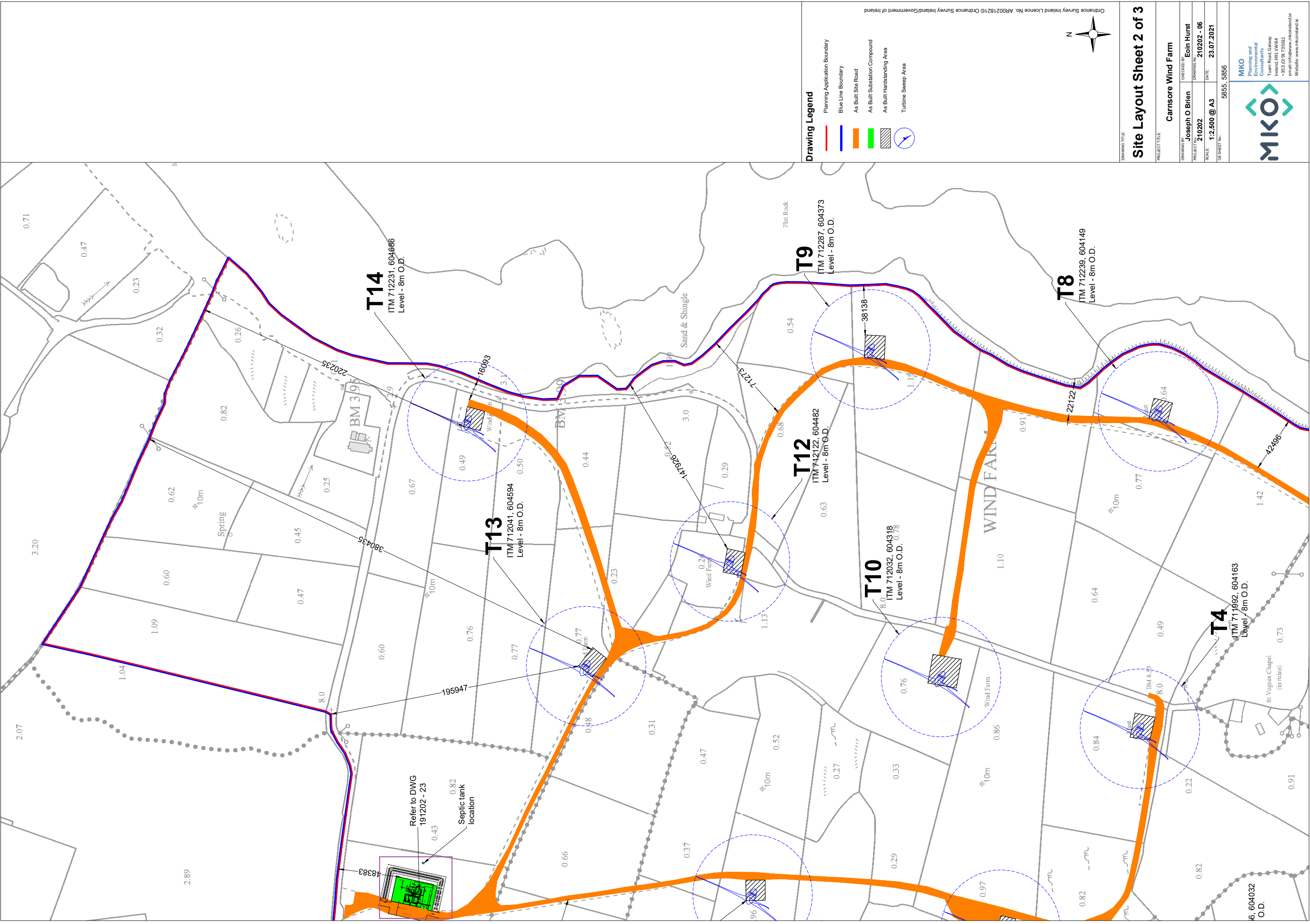


Site Layout Sheet 1 of 3

PROJECT TITLE Carnsore Wind Farm	
DRAWING BY: Joseph O'Brien	CHECKED BY: Eoin Hurst
PROJECT NO: 210202	DRAWING NO.: 210202 - 05
SCALE: 1:2,500 @ A3	DATE: 23.07.2021
OS SHEET NO.: 5855, 5856	

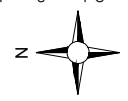


MKO
 Planning and
 Environmental
 Consultants
 Tuam Road, Galway
 Ireland, H91 VW84
 +353 (0)91 735611
 email: info@www.mkoireland.ie
 Website: www.mkoireland.ie



Drawing Legend

- Planning Application Boundary
- Blue Line Boundary
- As Built Site Road
- As Built Substation Compound
- As Built Handstanding Area
- Turbine Sweep Area



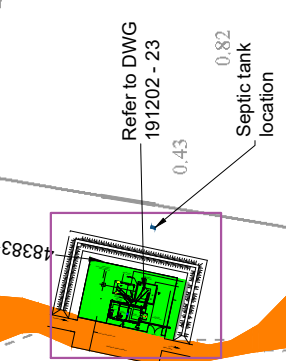
Ordnance Survey Ireland Licence No. AR0021821@ Ordnance Survey Ireland/Government of Ireland

Site Layout Sheet 2 of 3

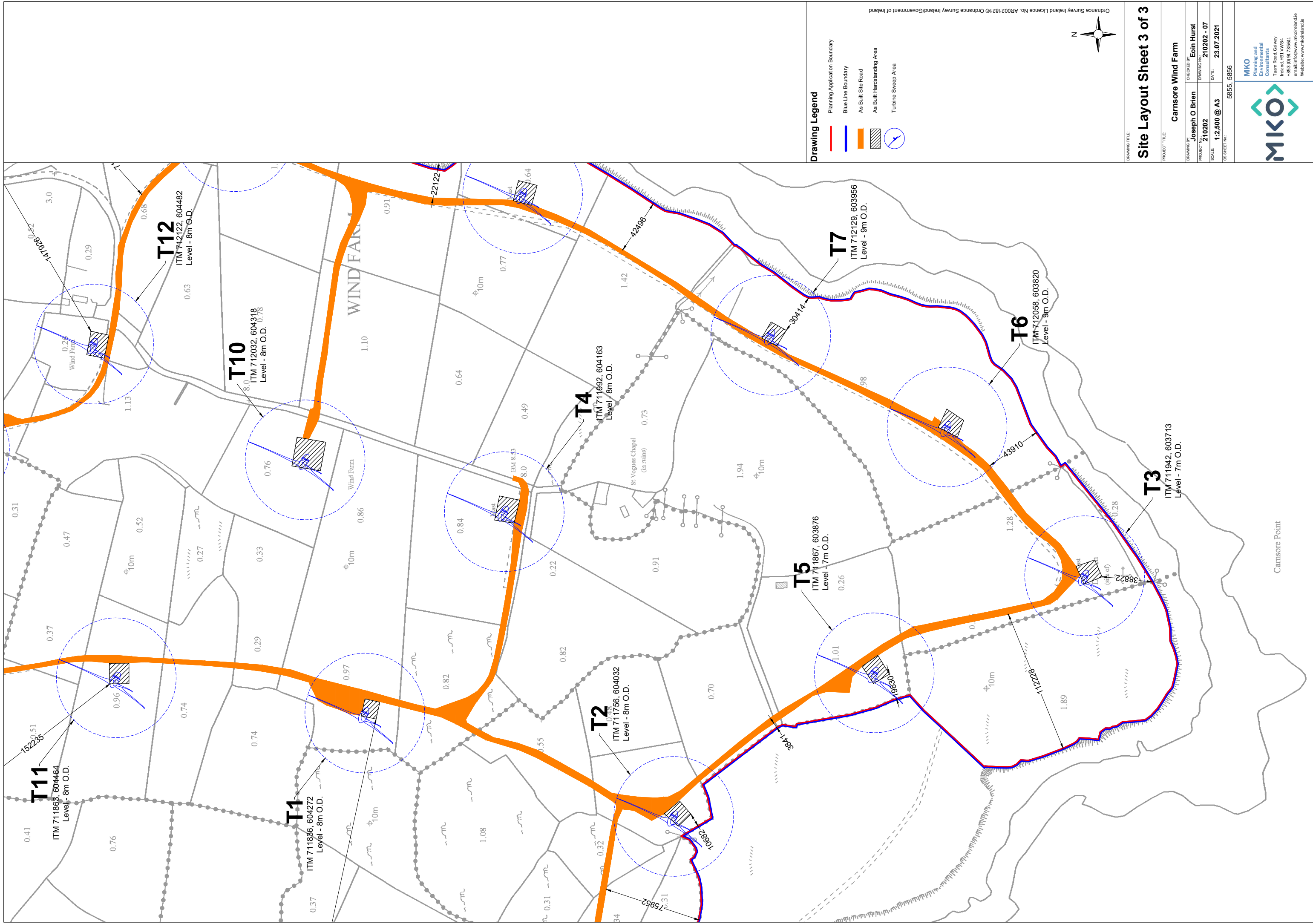
PROJECT TITLE		Carnsore Wind Farm	
DRAWING BY:	Joseph O'Brien	CHECKED BY:	Eoin Hurst
PROJECT NO.:	210202	DRAWING NO.:	210202 - 06
SCALE:	1:2,500 @ A3	DATE:	23.07.2021
DWG SHEET NO.:	5855_5856		



MKO
 Planning and
 Environmental
 Consultants
 Tuam Road Galway
 Ireland, H91 VW84
 +353 (0)91 735611
 email: info@www.mkoireland.ie
 Website: www.mkoireland.ie



6, 604032
 O.D.



Drawing Legend

- Planning Application Boundary (Orange line)
- Blue Line Boundary (Blue line)
- As Built Site Road (Orange hatched area)
- As Built Handstanding Area (Blue hatched area)
- Turbine Sweep Area (Blue circle)



Ordnance Survey Ireland Licence No. AR0021821@ Ordnance Survey Ireland/Government of Ireland

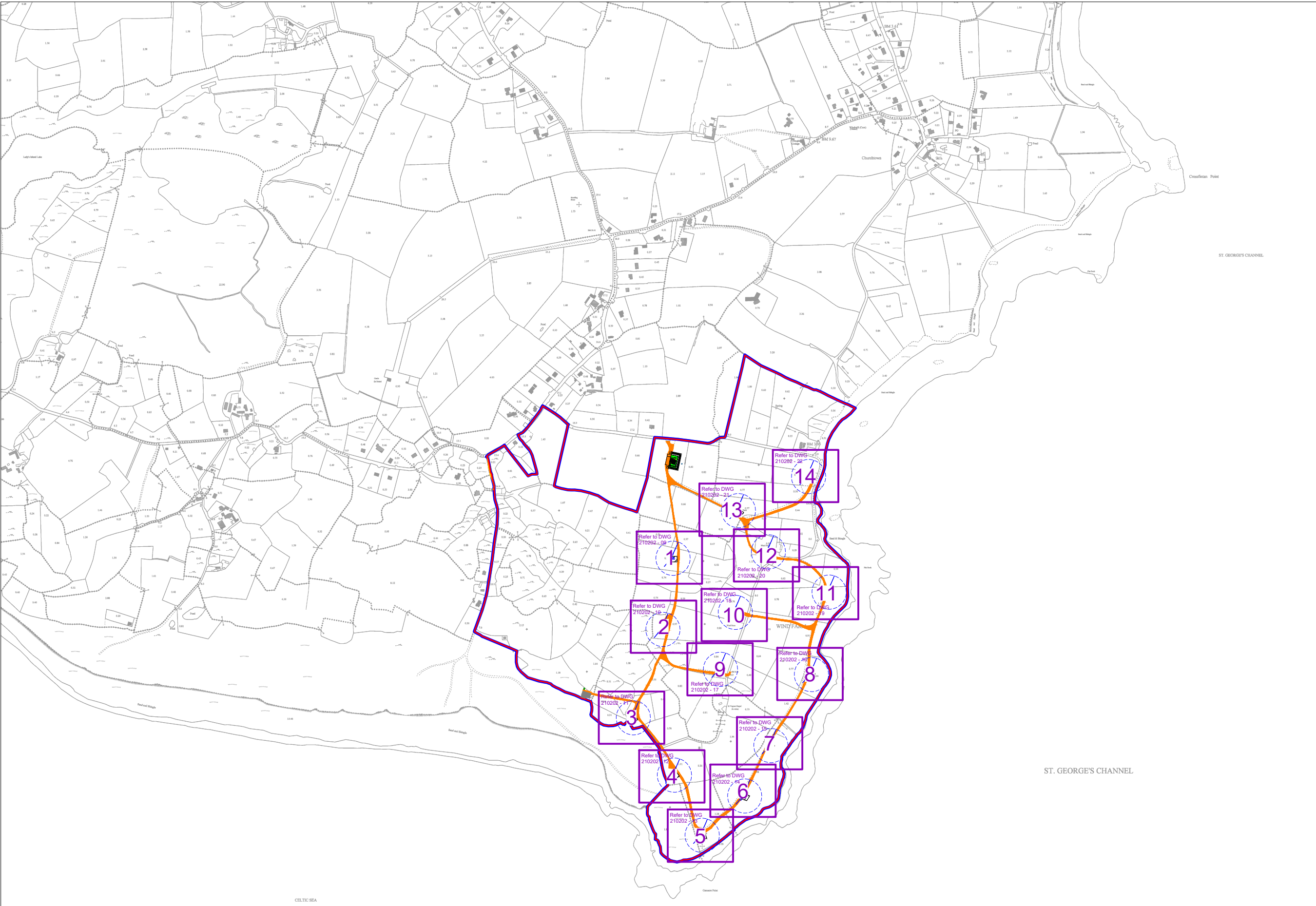
Site Layout Sheet 3 of 3

PROJECT TITLE: Carnsore Wind Farm

DRAWING BY:	Joseph O'Brien
CHECKED BY:	Eoin Hurst
PROJECT NO.:	210202
DRAWING NO.:	210202 - 07
SCALE:	1:2,500 @ A3
DATE:	23.07.2021
OS SHEET NO.:	5855, 5856

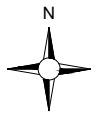


MKO
 Planning and
 Environmental
 Consultants
 Tuam Road, Galway
 Ireland, H91 VW84
 +353 (0)91 735611
 email: info@www.mkofireland.ie
 Website: www.mkofireland.ie



Drawing Legend

- Planning Application Boundary
- Blue Line Boundary
- As Built Site Road
- As Built Substation Compound
- As Built Met Mast Compound
- Wayleave
- As Built Hardstanding Area
- Turbine Sweep Area



Ordnance Survey Ireland Licence No. AR0021821 © Ordnance Survey Ireland/Government of Ireland

DRAWING TITLE:
Turbine Layout Keyplan

PROJECT TITLE:
Carnsore Wind Farm

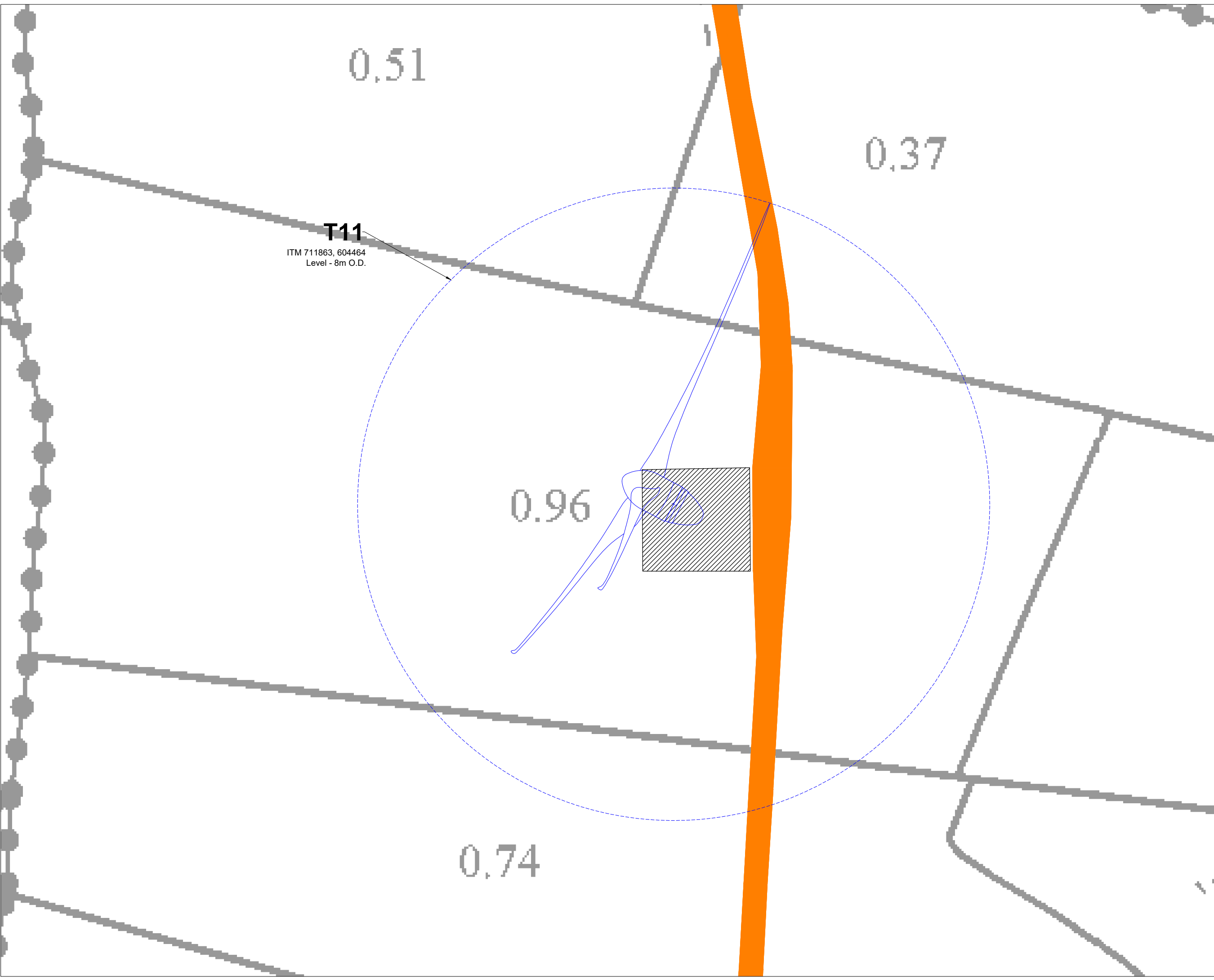
DRAWING BY: Joseph O'Brien **CHECKED BY:** Eoin Hurst

PROJECT No.: 210202 **DRAWING No.:** 210202 - 08




SCALE: 1:10,000 @ A3 **DATE:** 23.07.2021

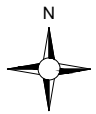
OS SHEET No.: 5855, 5856

MKO
 Planning and Environmental Consultants
 Tuam Road, Galway
 Ireland, H91 VW84
 +353 (0) 91 735611
 email: info@www.mkofireland.ie
 Website: www.mkofireland.ie



Drawing Legend

-  As Built Site Road
-  As Built Hardstanding Area
-  Turbine Sweep Area



Ordnance Survey Ireland Licence No. AR0021821 © Ordnance Survey Ireland/Government of Ireland

DRAWING TITLE:
**Turbine Layout Sheet
1 of 14**

PROJECT TITLE:
Carnsore Wind Farm

DRAWING BY: Joseph O'Brien	CHECKED BY: Eoin Hurst
--------------------------------------	----------------------------------

PROJECT No.: 210202	DRAWING No.: 210202 - 09
-------------------------------	------------------------------------

SCALE: 1:500 @ A3	DATE: 23.07.2021
-----------------------------	----------------------------

OS SHEET No.: 5855, 5856

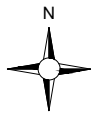


MKO
Planning and
Environmental
Consultants
Tuam Road, Galway
Ireland, H91 VW84
+353 (0) 91 735611
email: info@www.mkofireland.ie
Website: www.mkofireland.ie



Drawing Legend

- As Built Site Road
- As Built Hardstanding Area
- Turbine Sweep Area



Ordnance Survey Ireland Licence No. AR0021821 © Ordnance Survey Ireland/Government of Ireland

DRAWING TITLE:
**Turbine Layout Sheet
 2 of 14**

PROJECT TITLE:
Carnsore Wind Farm

DRAWING BY: Joseph O'Brien	CHECKED BY: Eoin Hurst
PROJECT No.: 210202	DRAWING No.: 210202 - 10

SCALE: 1:500 @ A3	DATE: 23.07.2021
-----------------------------	----------------------------

OS SHEET No.: 5855, 5856

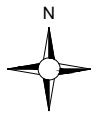
	<p>MKO Planning and Environmental Consultants Tuam Road, Galway Ireland, H91 VW84 +353 (0) 91 735611 email: info@www.mkofireland.ie Website: www.mkofireland.ie</p>
--	--



T2
 ITM 711756, 604032
 Level - 8m O.D.

Drawing Legend

- Planning Application Boundary
- Blue Line Boundary
- As Built Site Road
- As Built Hardstanding Area
- Turbine Sweep Area



Ordnance Survey Ireland Licence No. AR0021821 © Ordnance Survey Ireland/Government of Ireland

DRAWING TITLE:
**Turbine Layout Sheet
 3 of 14**

PROJECT TITLE:
Carsore Wind Farm

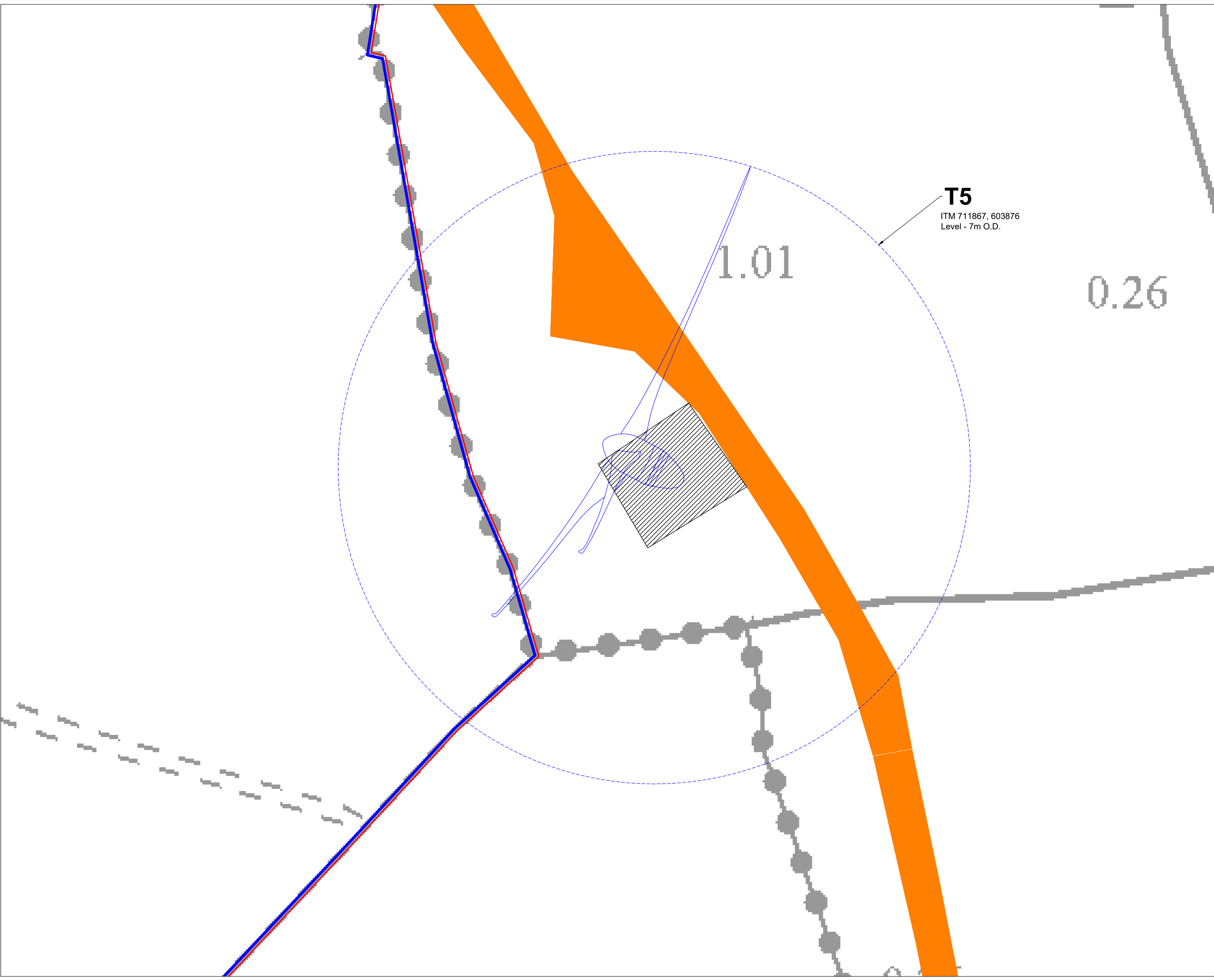
DRAWING BY: Joseph O'Brien	CHECKED BY: Eoin Hurst
--------------------------------------	----------------------------------

PROJECT No.: 210202	DRAWING No.: 210202 - 11
-------------------------------	------------------------------------

SCALE: 1:500 @ A3	DATE: 23.07.2021
-----------------------------	----------------------------

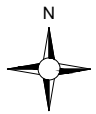
OS SHEET No.: **5855, 5856**

	<p>MKO Planning and Environmental Consultants Tuam Road, Galway Ireland, H91 VW84 +353 (0) 91 735611 email: info@www.mkofireland.ie Website: www.mkofireland.ie</p>
---	--



Drawing Legend

- Planning Application Boundary
- Blue Line Boundary
- As Built Site Road
- As Built Hardstanding Area
- N
 Turbine Sweep Area



Ordnance Survey Ireland Licence No. AR002182 | © Ordnance Survey Ireland / Government of Ireland

DRAWING TITLE:
**Turbine Layout Sheet
 4 of 14**

PROJECT TITLE:
Carnsore Wind Farm

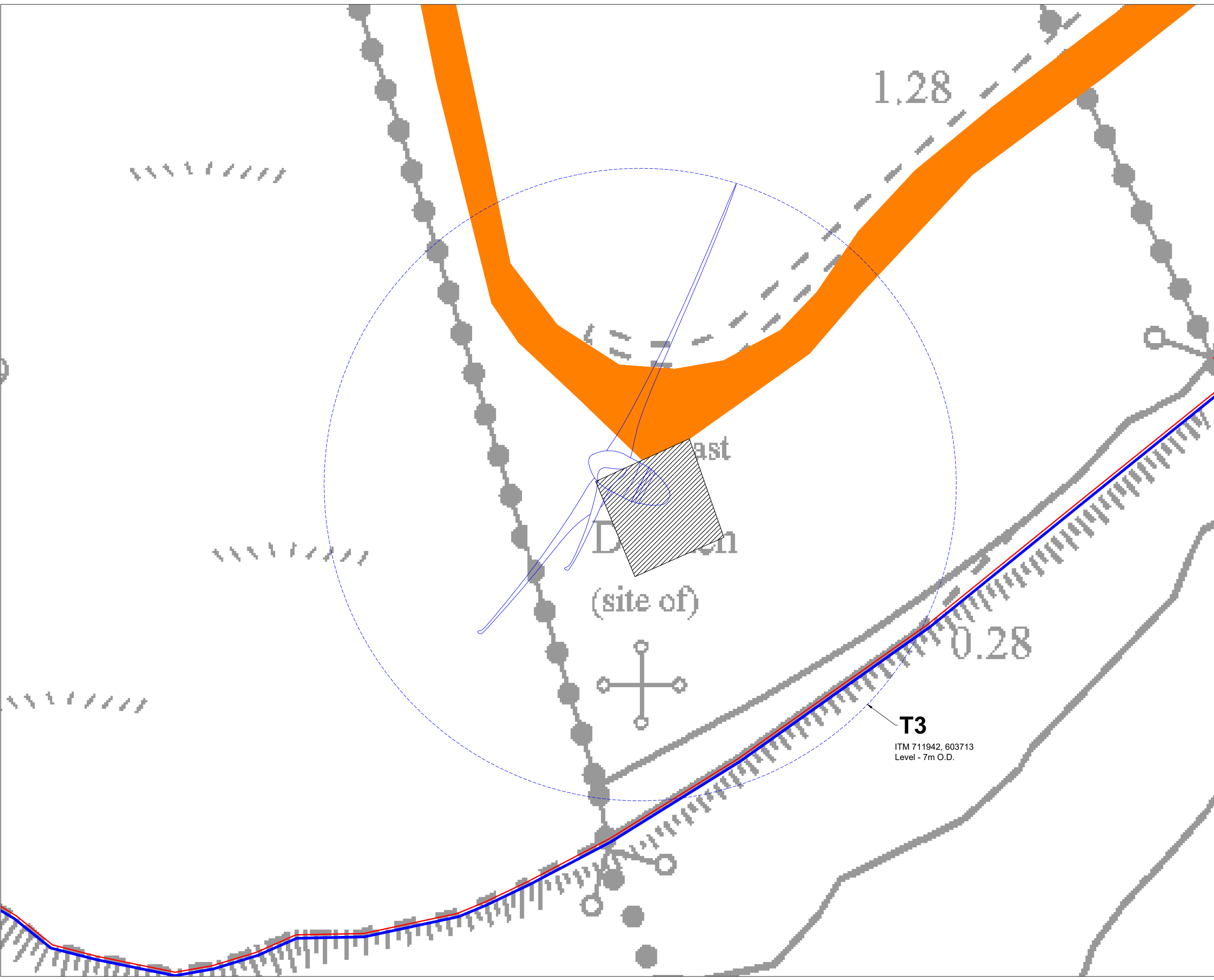
DRAWING BY: Joseph O'Brien	CHECKED BY: Eoin Hurst
--------------------------------------	----------------------------------

PROJECT No.: 210202	DRAWING No.: 210202 - 12
-------------------------------	------------------------------------

SCALE: 1:500 @ A3	DATE: 23.07.2021
-----------------------------	----------------------------

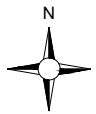
OS SHEET No.: 5855, 5856

MKO
 Planning and
 Environmental
 Consultants
 Tuam Road, Galway
 Ireland, H91 VW84
 +353 (0) 91 735611
 email: info@www.mkofireland.ie
 Website: www.mkofireland.ie



Drawing Legend

- Planning Application Boundary
- Blue Line Boundary
- As Built Site Road
- As Built Hardstanding Area
- Turbine Sweep Area



Ordnance Survey Ireland Licence No. AR002182 | © Ordnance Survey Ireland / Government of Ireland

DRAWING TITLE:
**Turbine Layout Sheet
 5 of 14**


PROJECT TITLE:
Carnsore Wind Farm

DRAWING BY: **Joseph O'Brien** CHECKED BY: **Eoin Hurst**

PROJECT No.: **210202** DRAWING No.: **210202 - 13**

SCALE: **1:500 @ A3** DATE: **23.07.2021**

OS SHEET No.: **5855, 5856**



MKO
 Planning and
 Environmental
 Consultants
 Tuam Road, Galway
 Ireland, H91 VW84
 +353 (0) 91 735611
 email: info@www.mkofireland.ie
 Website: www.mkofireland.ie

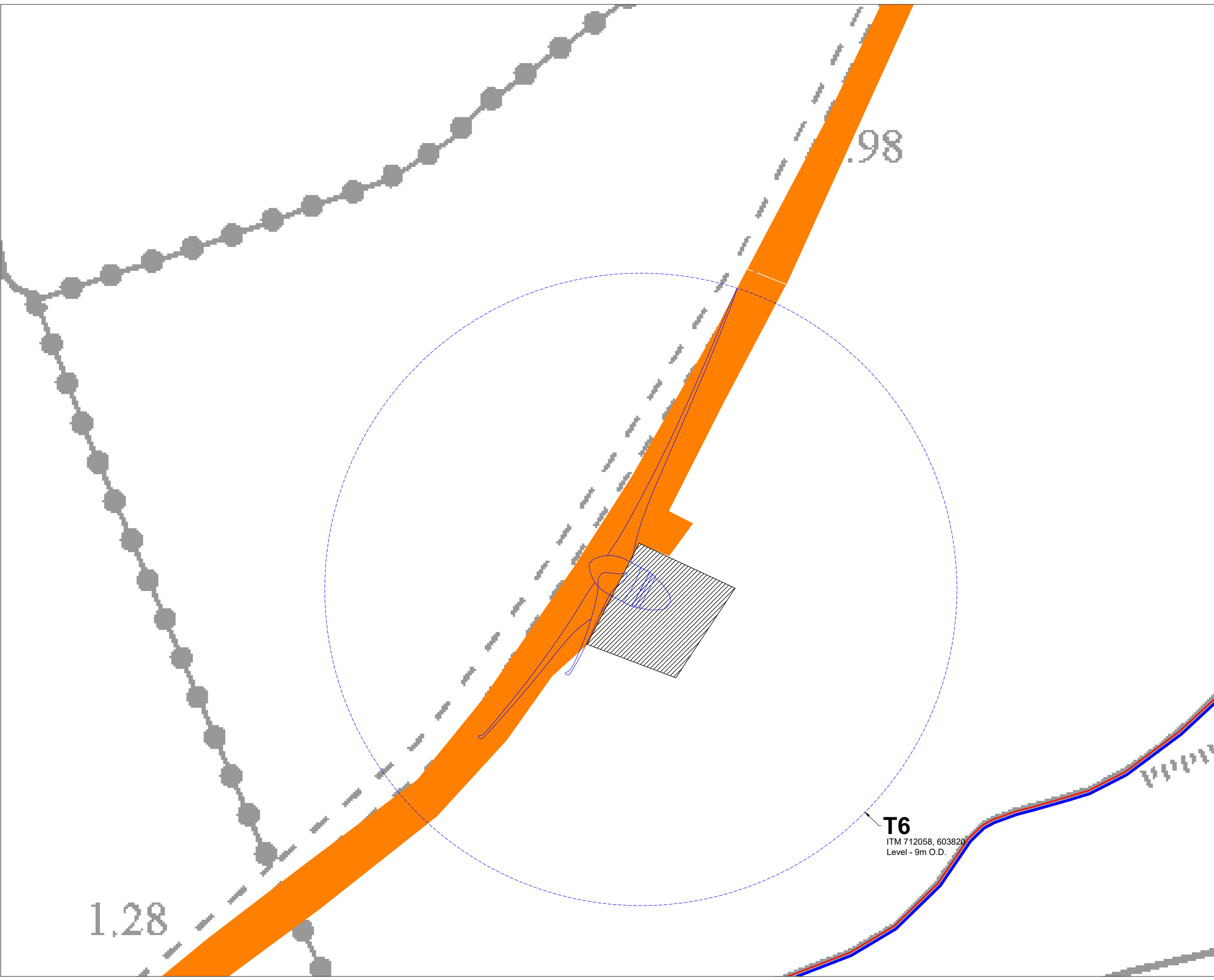
MKO
 Planning and
 Environmental
 Consultants
 Tuam Road, Galway
 Ireland, H91 VW84
 +353 (0) 91 735611
 email: info@www.mkofireland.ie
 Website: www.mkofireland.ie

1.28

East
 D...
 (site of)

0.28

T3
 ITM 711942, 603713
 Level - 7m O.D.



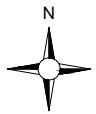
1.28

.98

T6
ITM 712058, 603820
Level - 9m O.D.

Drawing Legend

- Planning Application Boundary
- Blue Line Boundary
- As Built Site Road
- As Built Hardstanding Area
- N Turbine Sweep Area



Ordnance Survey Ireland Licence No. AR0021821 © Ordnance Survey Ireland/Government of Ireland

DRAWING TITLE:
**Turbine Layout Sheet
6 of 14**

PROJECT TITLE:
Carnsore Wind Farm

DRAWING BY: Joseph O'Brien	CHECKED BY: Eoin Hurst
PROJECT No.: 210202	DRAWING No.: 210202 - 14

SCALE: 1:500 @ A3	DATE: 23.07.2021
-----------------------------	----------------------------

OS SHEET No.: 5855, 5856

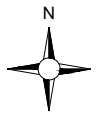
MKO
Planning and
Environmental
Consultants
Tuam Road, Galway
Ireland, H91 VW84
+353 (0) 91 735611
email: info@www.mkofireland.ie
Website: www.mkofireland.ie



T7
 ITM 712129, 603956
 Level - 9m O.D.

Drawing Legend

- Planning Application Boundary
- Blue Line Boundary
- As Built Site Road
- As Built Hardstanding Area
- Turbine Sweep Area



Ordnance Survey Ireland Licence No. AR002182 | © Ordnance Survey Ireland / Government of Ireland

DRAWING TITLE:
**Turbine Layout Sheet
 7 of 14**

PROJECT TITLE:
Carnsore Wind Farm

DRAWING BY: Joseph O'Brien	CHECKED BY: Eoin Hurst
PROJECT No.: 210202	DRAWING No.: 210202 - 15

SCALE: 1:500 @ A3	DATE: 23.07.2021
-----------------------------	----------------------------

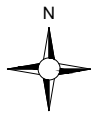
OS SHEET No.: 5855, 5856

MKO
 Planning and
 Environmental
 Consultants
 Tuam Road, Galway
 Ireland, H91 VW84
 +353 (0) 91 735611
 email: info@www.mkofireland.ie
 Website: www.mkofireland.ie



Drawing Legend

- Planning Application Boundary
- Blue Line Boundary
- As Built Site Road
- As Built Hardstanding Area
- N
 Turbine Sweep Area



Ordnance Survey Ireland Licence No. AR002182 | © Ordnance Survey Ireland / Government of Ireland

DRAWING TITLE:
**Turbine Layout Sheet
 8 of 14**

PROJECT TITLE:
Carnsore Wind Farm

DRAWING BY: Joseph O'Brien	CHECKED BY: Eoin Hurst
--------------------------------------	----------------------------------

PROJECT No.: 210202	DRAWING No.: 210202 - 16
-------------------------------	------------------------------------




SCALE: 1:500 @ A3	DATE: 23.07.2021
-----------------------------	----------------------------

OS SHEET No.: **5855, 5856**

MKO
 Planning and
 Environmental
 Consultants
 Tuam Road, Galway
 Ireland, H91 VW84
 +353 (0) 91 735611
 email: info@www.mkofireland.ie
 Website: www.mkofireland.ie



Drawing Legend

	As Built Site Road
	As Built Hardstanding Area
	Turbine Sweep Area

Ordnance Survey Ireland Licence No. AR002182 | © Ordnance Survey Ireland/Government of Ireland

N

**Turbine Layout Sheet
9 of 14**

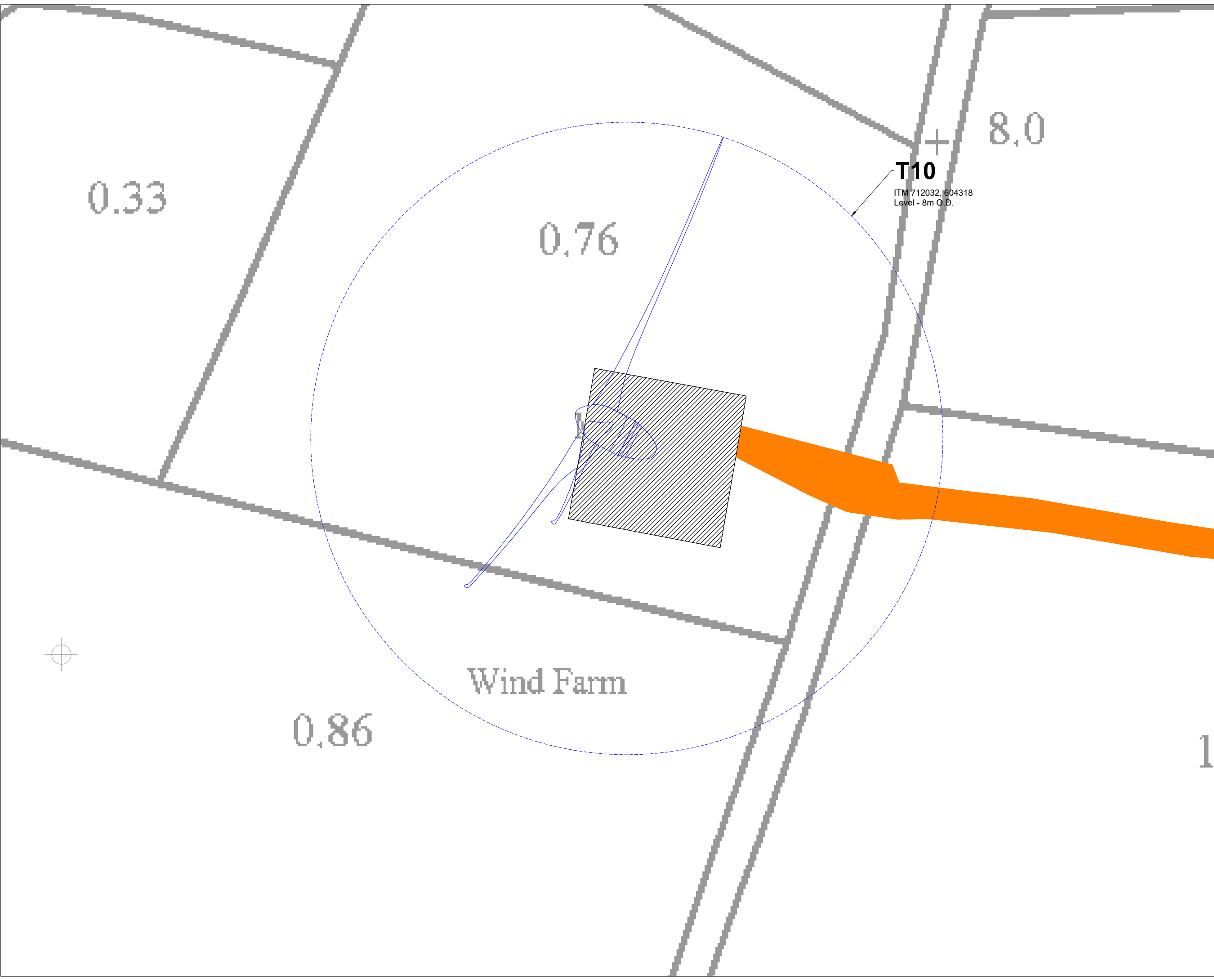
PROJECT TITLE: **Carnsore Wind Farm**

DRAWING BY: Joseph O'Brien	CHECKED BY: Eoin Hurst
-----------------------------------	-------------------------------

PROJECT No.: 210202	DRAWING No.: 210202 - 17
----------------------------	---------------------------------




SCALE: 1:500 @ A3	DATE: 23.07.2021
--------------------------	-------------------------

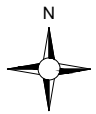
	<p>MKO Planning and Environmental Consultants Tuam Road, Galway Ireland, H91 VW84 +353 (0) 91 735611 email: info@www.mkofireland.ie Website: www.mkofireland.ie</p>
---	--



T10
 ITM 712032, 604318
 Level - 8m O.D.

Drawing Legend

-  As Built Site Road
-  As Built Hardstanding Area
-  Turbine Sweep Area



Ordnance Survey Ireland Licence No. AR0021821 © Ordnance Survey Ireland/Government of Ireland

DRAWING TITLE:
Turbine Layout Sheet
10 of 14


PROJECT TITLE:
Carnsore Wind Farm

DRAWING BY: Joseph O'Brien **CHECKED BY:** Eoin Hurst

PROJECT No.: 210202 **DRAWING No.:** 210202 - 18

SCALE: 1:500 @ A3 **DATE:** 23.07.2021

OS SHEET No.: 5855, 5856



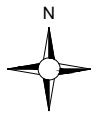
MKO
 Planning and
 Environmental
 Consultants
 Tuam Road, Galway
 Ireland, H91 VW84
 +353 (0) 91 735611
 email: info@www.mkofireland.ie
 Website: www.mkofireland.ie



T9
 ITM 712287, 604373
 Level - 8m O.D.

Drawing Legend

- Planning Application Boundary
- Blue Line Boundary
- As Built Site Road
- As Built Hardstanding Area
- Turbine Sweep Area



Ordnance Survey Ireland Licence No. AR002182 | © Ordnance Survey Ireland / Government of Ireland

DRAWING TITLE:
**Turbine Layout Sheet
 11 of 14**

PROJECT TITLE:
Carnsore Wind Farm

DRAWING BY: Joseph O'Brien	CHECKED BY: Eoin Hurst
--------------------------------------	----------------------------------

PROJECT No.: 210202	DRAWING No.: 210202 - 19
-------------------------------	------------------------------------




SCALE: 1:500 @ A3	DATE: 23.07.2021
-----------------------------	----------------------------

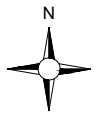
OS SHEET No.: 5855, 5856

MKO
 Planning and
 Environmental
 Consultants
 Tuam Road, Galway
 Ireland, H91 VW84
 +353 (0) 91 735611
 email: info@www.mkofireland.ie
 Website: www.mkofireland.ie



Drawing Legend

-  As Built Site Road
-  As Built Hardstanding Area
-  Turbine Sweep Area



Ordnance Survey Ireland Licence No. AR002182 | © Ordnance Survey Ireland/Government of Ireland

**Turbine Layout Sheet
12 of 14**

PROJECT TITLE: Carnsore Wind Farm

DRAWING BY: Joseph O'Brien	CHECKED BY: Eoin Hurst
-----------------------------------	-------------------------------

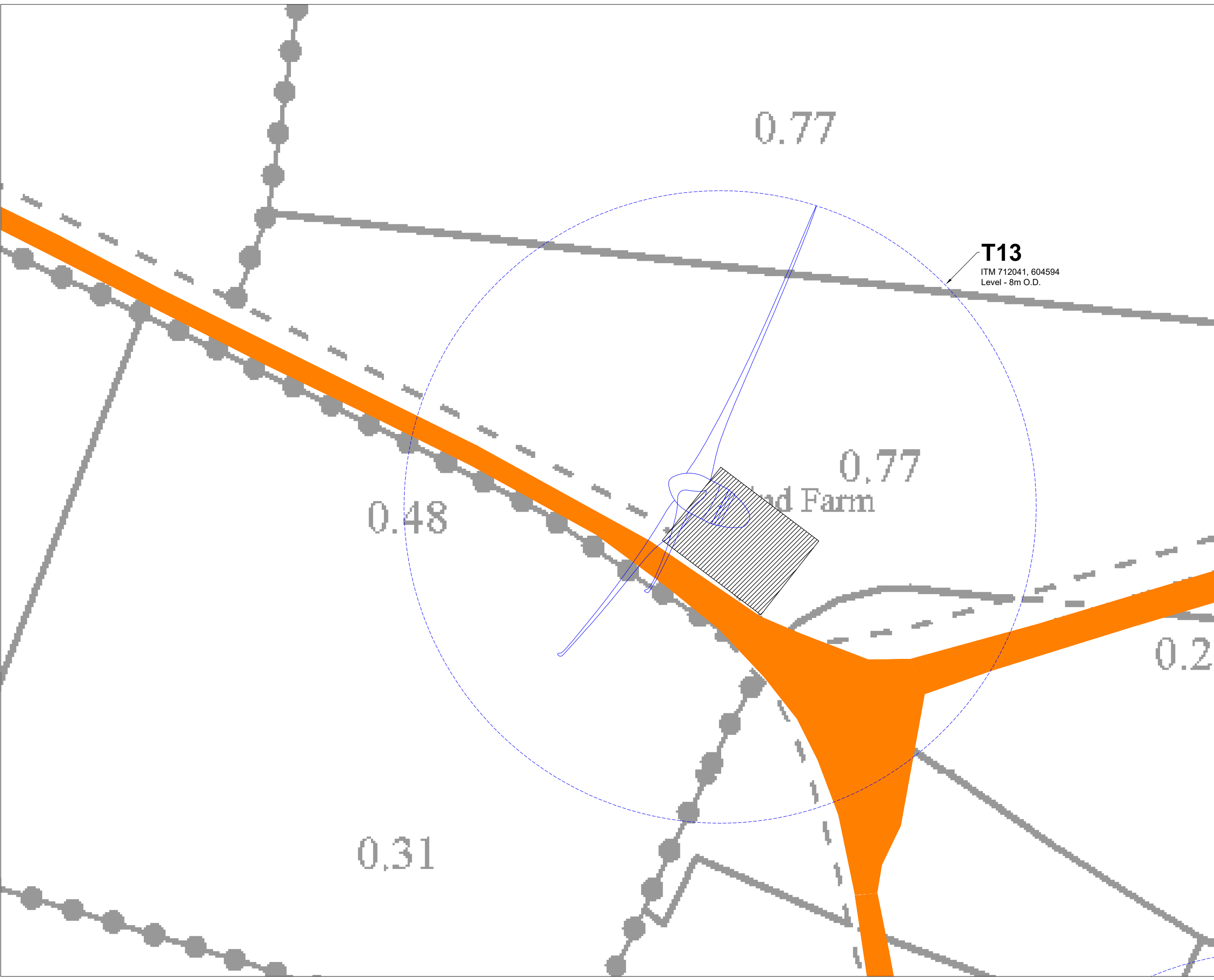
PROJECT No.: 210202	DRAWING No.: 210202 - 20
----------------------------	---------------------------------

SCALE: 1:500 @ A3	DATE: 23.07.2021
--------------------------	-------------------------

OS SHEET No.: 5855, 5856



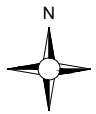
MKO
 Planning and
 Environmental
 Consultants
 Tuam Road, Galway
 Ireland, H91 VW84
 +353 (0) 91 735611
 email: info@www.mkofireland.ie
 Website: www.mkofireland.ie



T13
 ITM 712041, 604594
 Level - 8m O.D.

Drawing Legend

- As Built Site Road
- As Built Hardstanding Area
- Turbine Sweep Area



Ordnance Survey Ireland Licence No. AR002182 © Ordnance Survey Ireland/Government of Ireland

DRAWING TITLE:
Turbine Layout Sheet
13 of 14

PROJECT TITLE:
Carnsore Wind Farm

DRAWING BY: Joseph O'Brien	CHECKED BY: Eoin Hurst
--------------------------------------	----------------------------------

PROJECT No.: 210202	DRAWING No.: 210202 - 21
-------------------------------	------------------------------------

SCALE: 1:500 @ A3	DATE: 23.07.2021
-----------------------------	----------------------------

OS SHEET No.: 5855, 5856

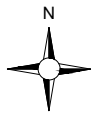
MKO
 Planning and
 Environmental
 Consultants
 Tuam Road, Galway
 Ireland, H91 VW84
 +353 (0) 91 735611
 email: info@www.mkofireland.ie
 Website: www.mkofireland.ie



0.67 T14
 TM 712231, 604686
 Level - 8m O.D.

Drawing Legend

- Planning Application Boundary
- Blue Line Boundary
- As Built Site Road
- As Built Hardstanding Area
- Turbine Sweep Area



Ordnance Survey Ireland Licence No. AR0021821 © Ordnance Survey Ireland/Government of Ireland

DRAWING TITLE:
**Turbine Layout Sheet
 14 of 14**

PROJECT TITLE:
Carnsore Wind Farm

DRAWING BY: Joseph O'Brien	CHECKED BY: Eoin Hurst
--------------------------------------	----------------------------------

PROJECT No.: 210202	DRAWING No.: 210202 - 22
-------------------------------	------------------------------------

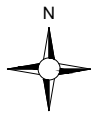
SCALE: 1:500 @ A3	DATE: 23.07.2021
-----------------------------	----------------------------

	<p>MKO Planning and Environmental Consultants Tuam Road, Galway Ireland, H91 VW84 +353 (0) 91 735611 email: info@www.mkofireland.ie Website: www.mkofireland.ie</p>
--	--



Drawing Legend

- Planning Application Boundary
- Blue Line Boundary
- As Built Site Road



Ordinance Survey Ireland Licence No. AR002182 | © Ordnance Survey Ireland / Government of Ireland

Substation Layout


PROJECT TITLE: **Carnsore Wind Farm**

DRAWING BY: **Joseph O'Brien** CHECKED BY: **Eoin Hurst**

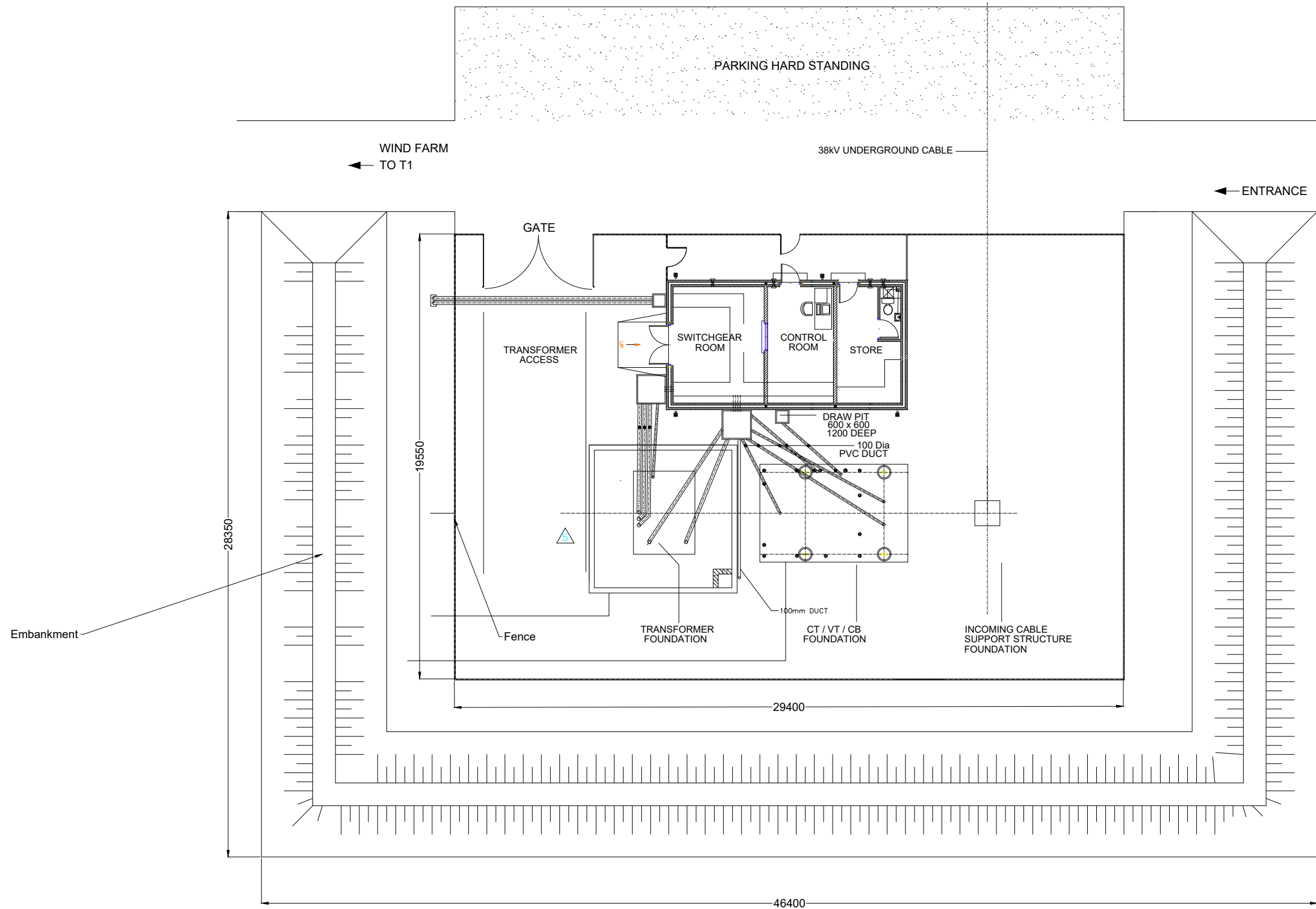
PROJECT No.: **210202** DRAWING No.: **210202 - 23**

SCALE: **1:500 @ A3** DATE: **23.07.2021**

OS SHEET No.: **5855, 5856**

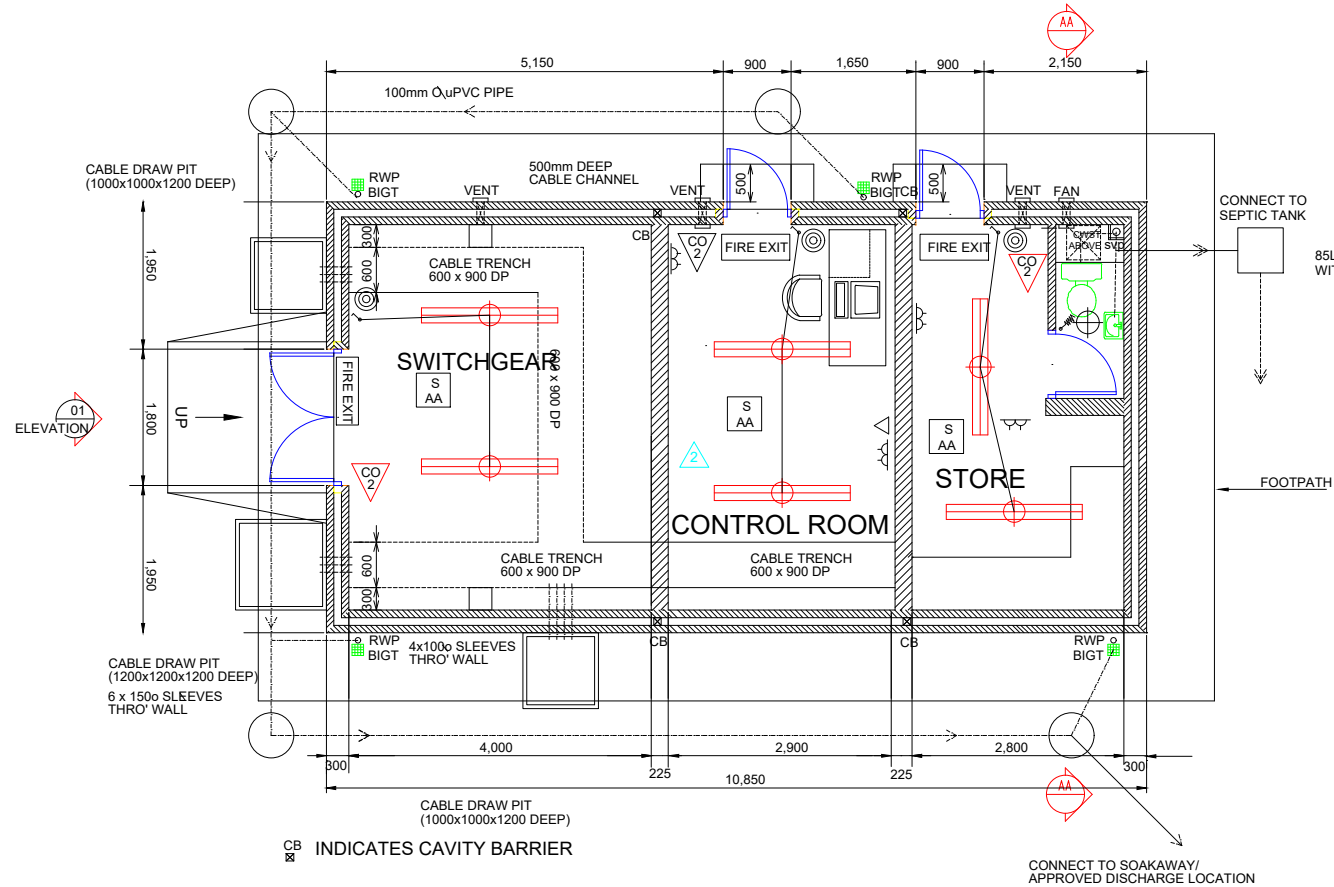


MKO
 Planning and
 Environmental
 Consultants
 Tuam Road, Galway
 Ireland, H91 VW84
 +353 (0) 91 735611
 email: info@www.mkofireland.ie
 Website: www.mkofireland.ie

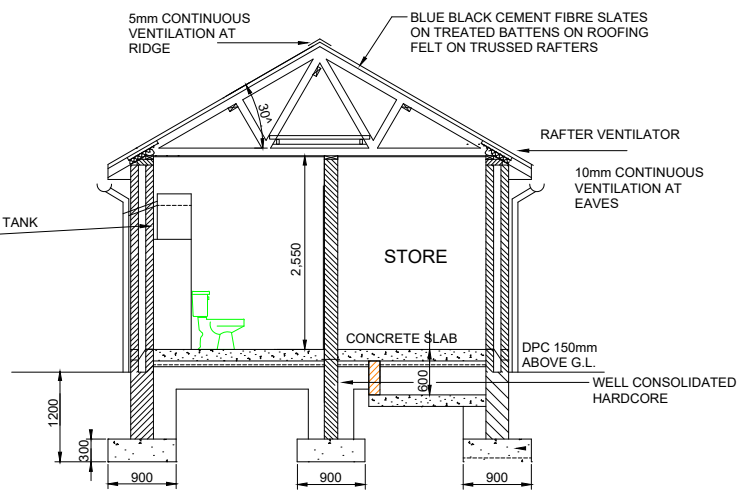


DRAWING TITLE: Substation Layout Plan	
PROJECT TITLE: Carnsore Wind Farm	
DRAWING BY: Joseph O'Brien	CHECKED BY: Eoin Hurst
PROJECT No.: 210202	DRAWING No.: 210202 - 24
SCALE: 1:200 @ A3	DATE: 23.07.2021

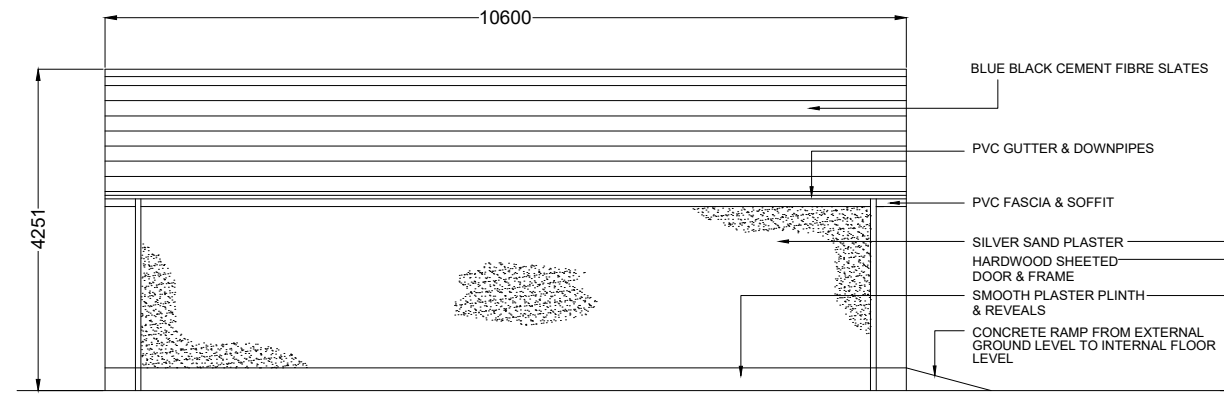
MKO
Planning and Environmental Consultants
Tuam Road, Galway
Ireland, H91 VW84
+353 (0) 91 735611
email: info@www.mkofireland.ie
Website: www.mkofireland.ie



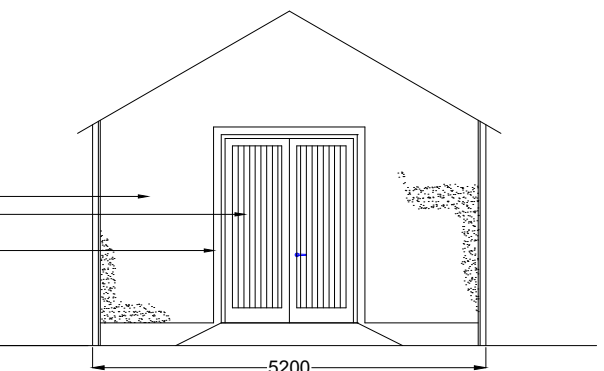
PLAN



SECTION A-A



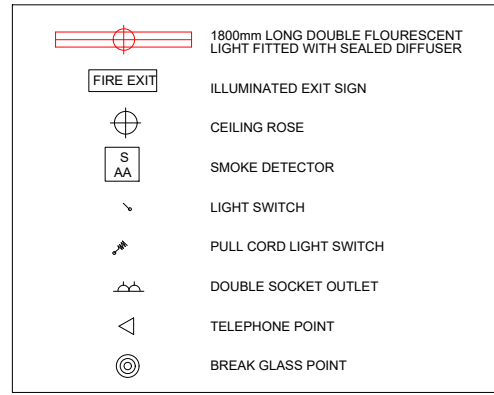
REAR ELEVATION



SIDE ELEVATION 1

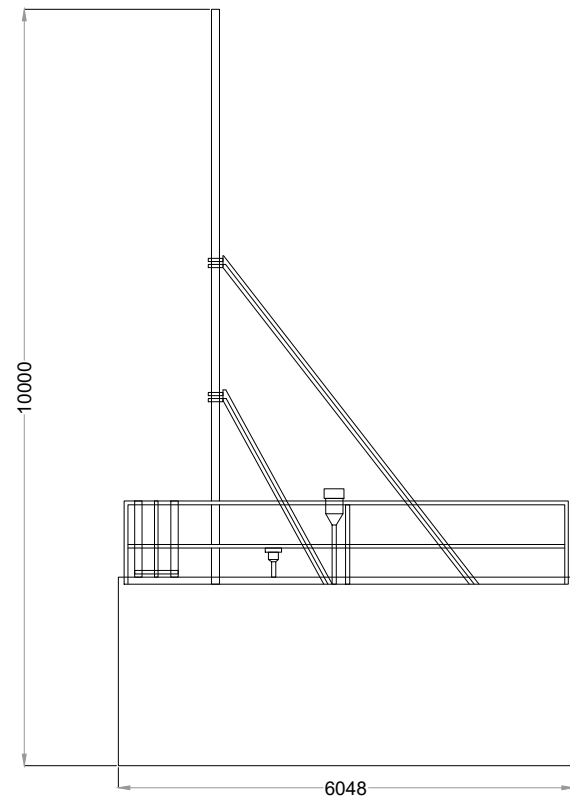


FRONT ELEVATION

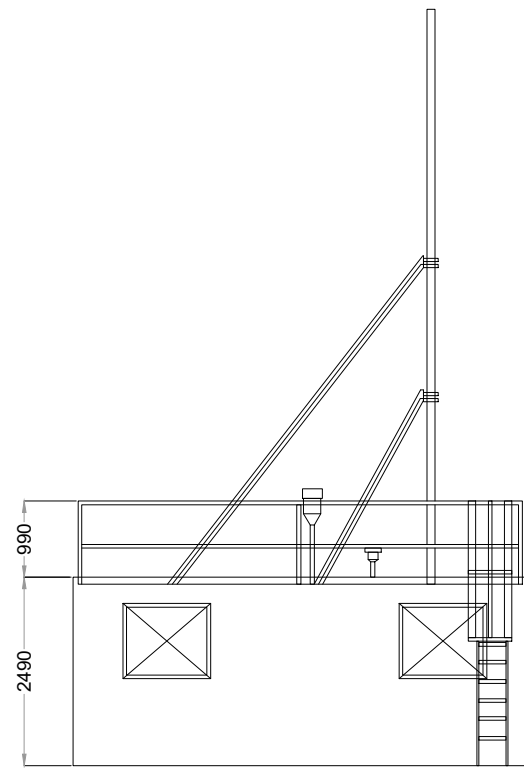


DRAWING TITLE: Substation Building	
PROJECT TITLE: Carnsore Wind Farm	
DRAWING BY: Joseph O'Brien	CHECKED BY: Eoin Hurst
PROJECT No.: 210202	DRAWING No.: 210202 - 25
SCALE: 1:100_1 @ A3	DATE: 23.07.2021

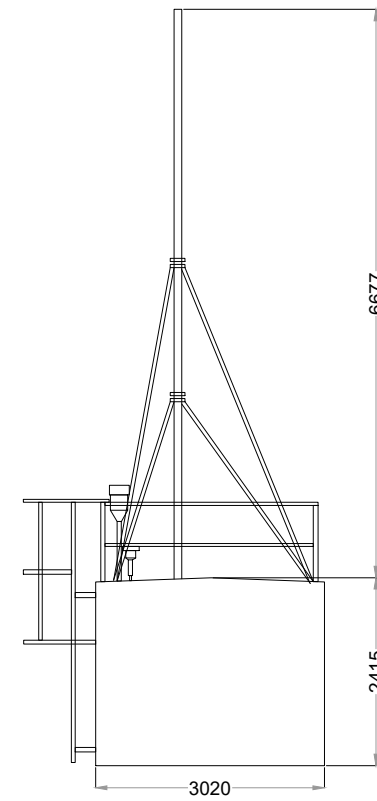
	MKO Planning and Environmental Consultants Tuam Road, Galway Ireland, H91 VW84 +353 (0) 91 735611 email: info@www.mkofireland.ie Website: www.mkofireland.ie
--	---



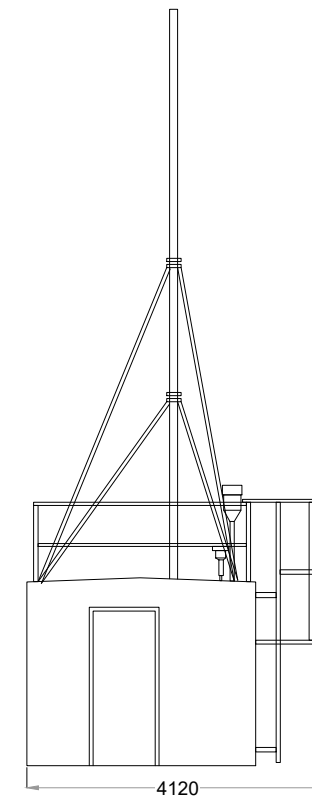
Side Elevation



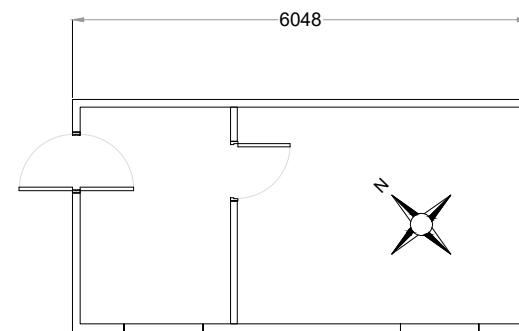
Side Elevation



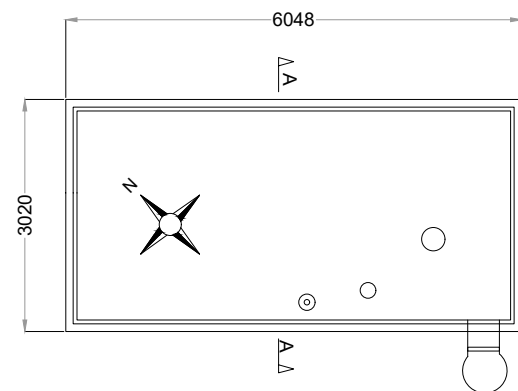
Rear Elevation



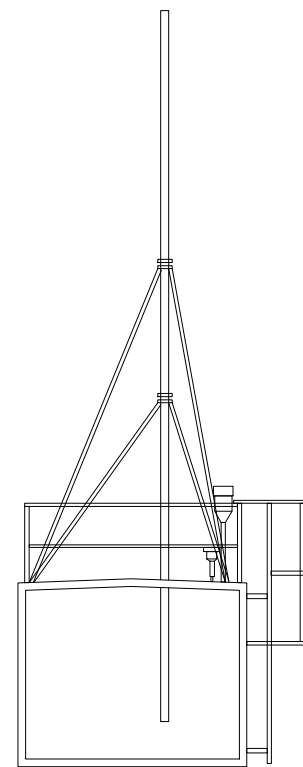
Front Elevation



Floor Plan



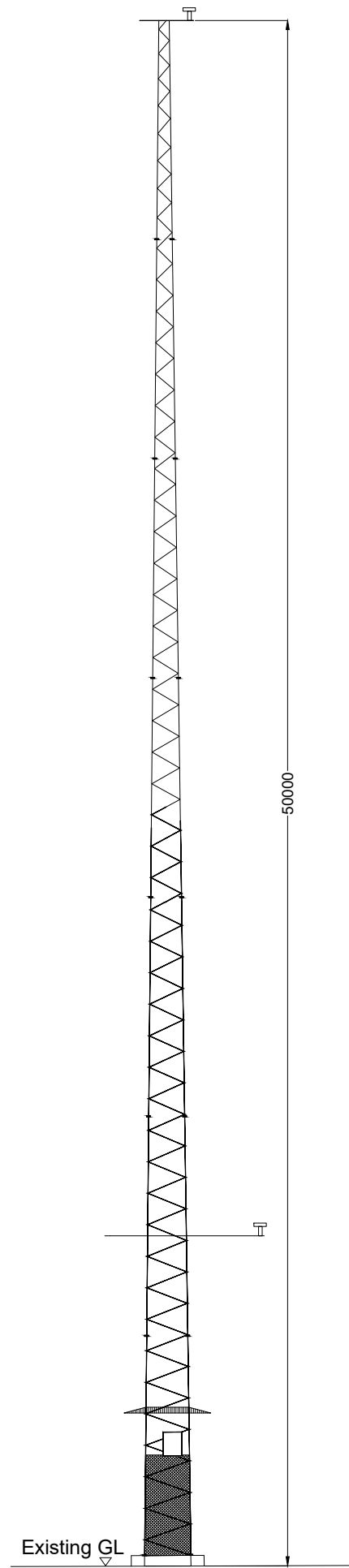
Roof Plan



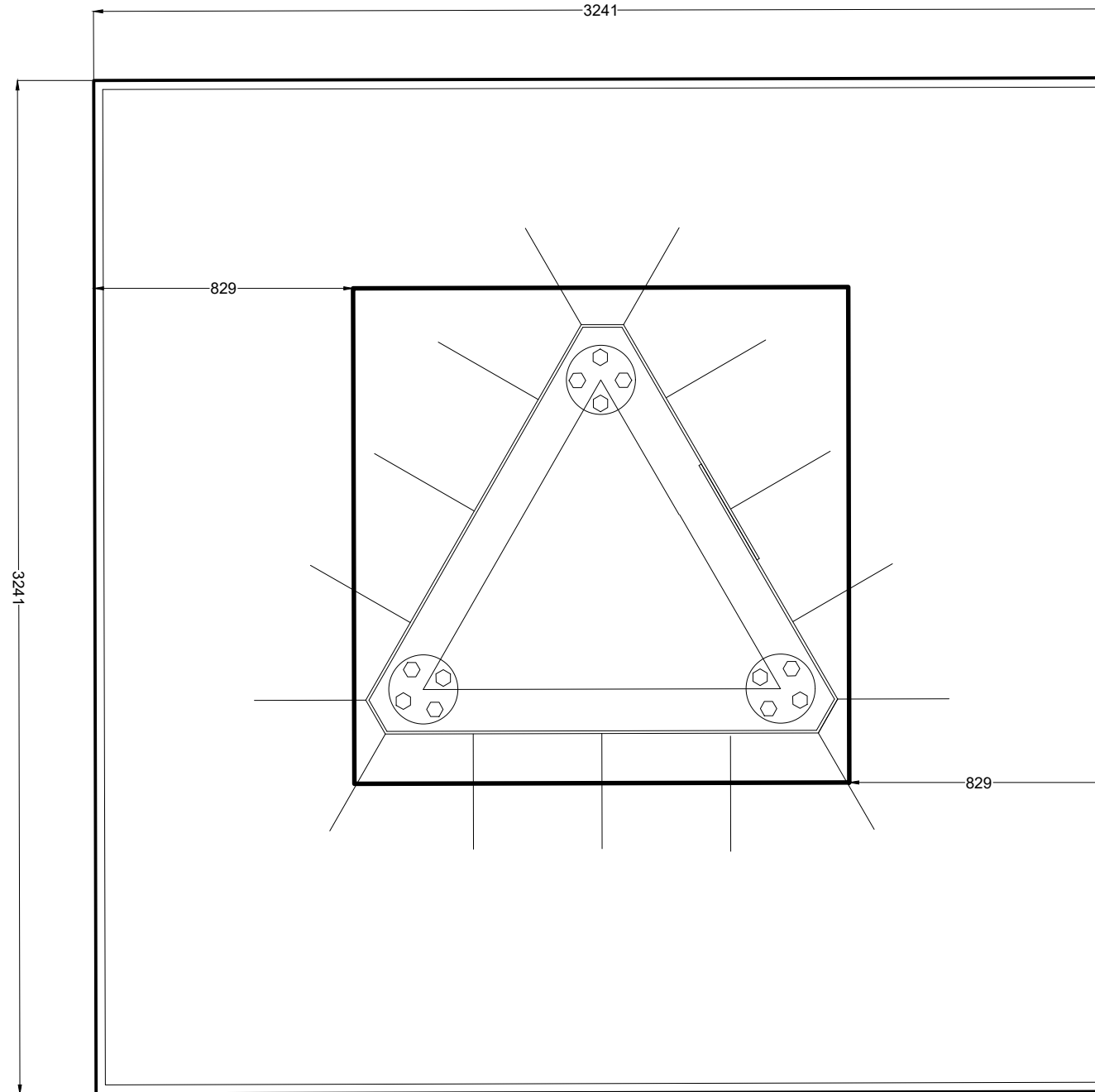
Section A-A

DRAWING TITLE: Met Mast & Control Cabin	
PROJECT TITLE: Carnsore Wind Farm	
DRAWING BY: Joseph O'Brien	CHECKED BY: Eoin Hurst
PROJECT No.: 210202	DRAWING No.: 210202 - 26
SCALE: 1:100_1 @ A3	DATE: 23.07.2021

MKO
 Planning and Environmental Consultants
 Tuam Road, Galway
 Ireland, H91 VW84
 +353 (0) 91 735611
 email: info@www.mkofireland.ie
 Website: www.mkofireland.ie



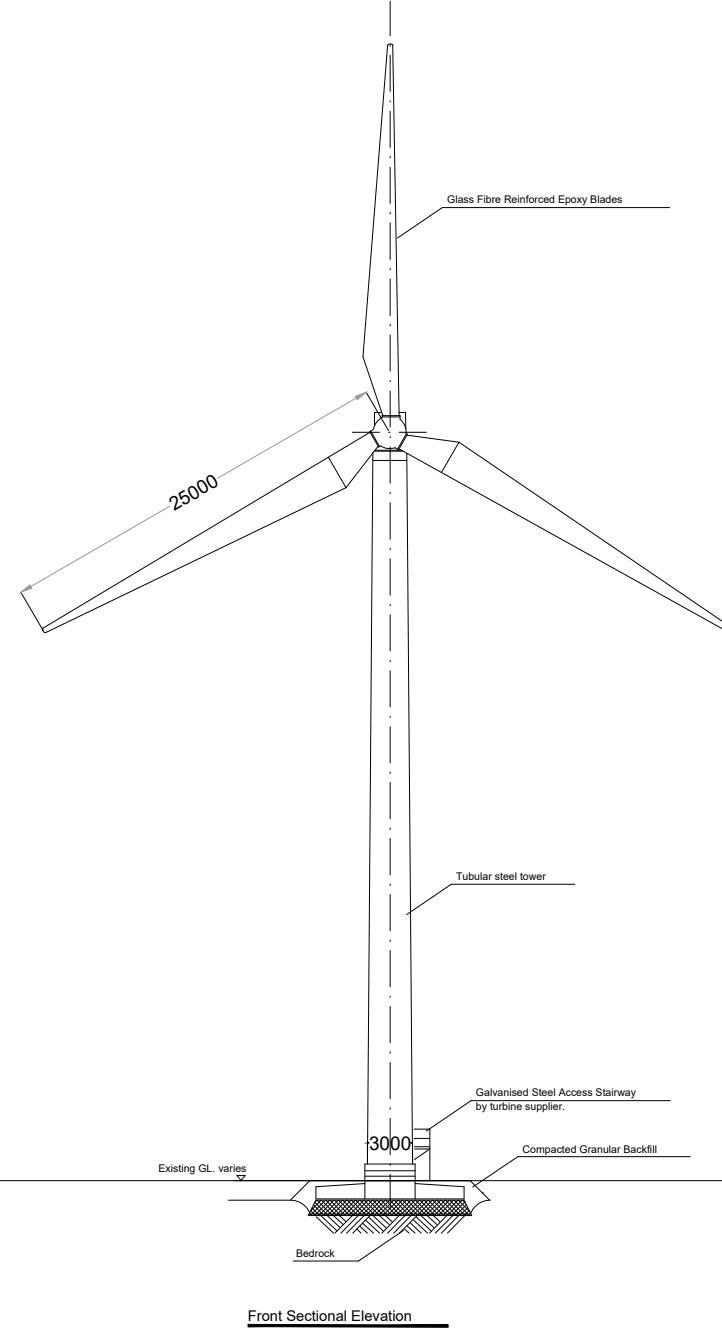
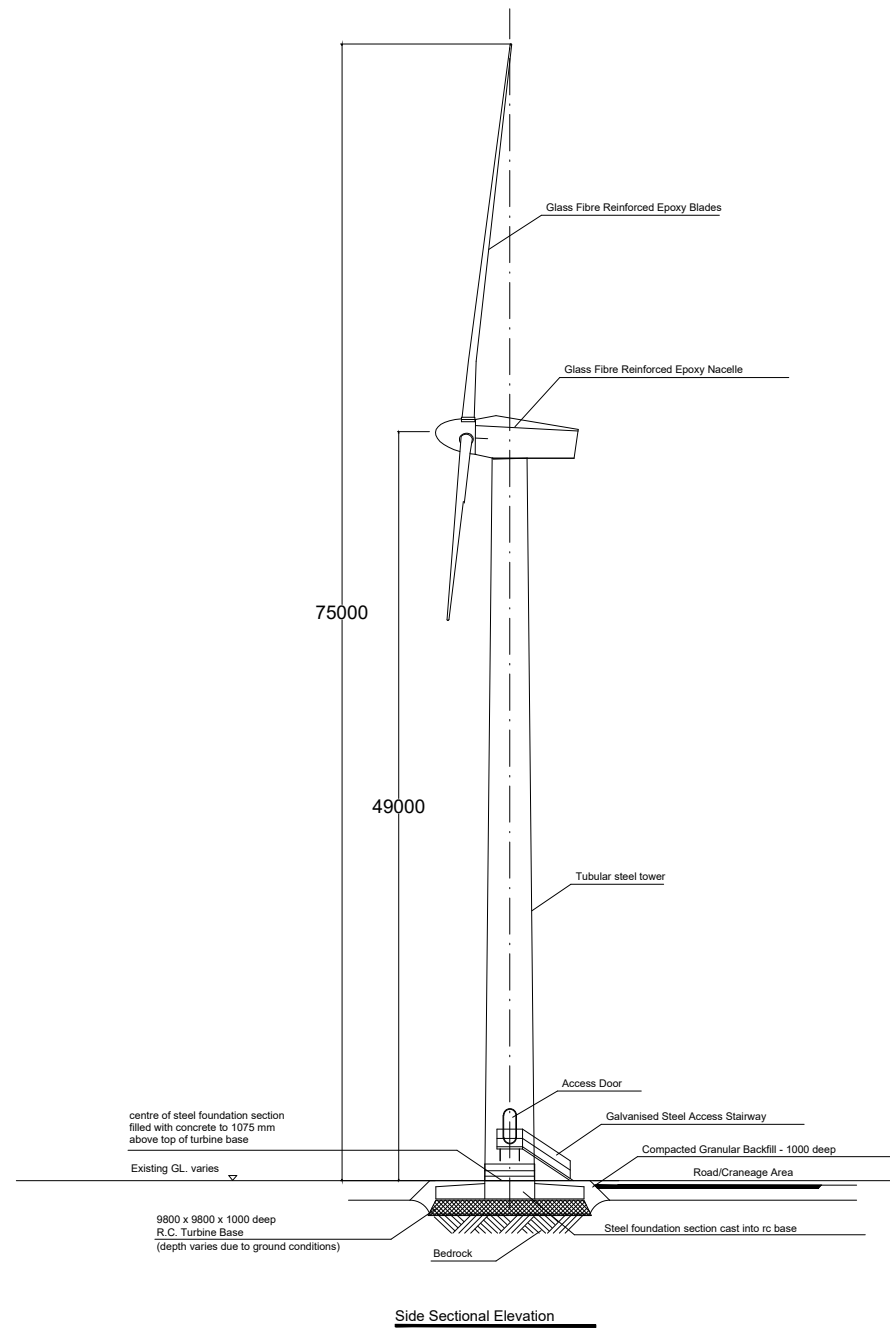
Elevation
Scale 1:200




Plan
Scale 1:20

DRAWING TITLE: Met Mast Plan & Elevation	
PROJECT TITLE: Carnsore Wind Farm	
DRAWING BY: Joseph O'Brien	CHECKED BY: Eoin Hurst
PROJECT No.: 210202	DRAWING No.: 210202 - 27
SCALE: As Shown @ A3	DATE: 23.07.2021

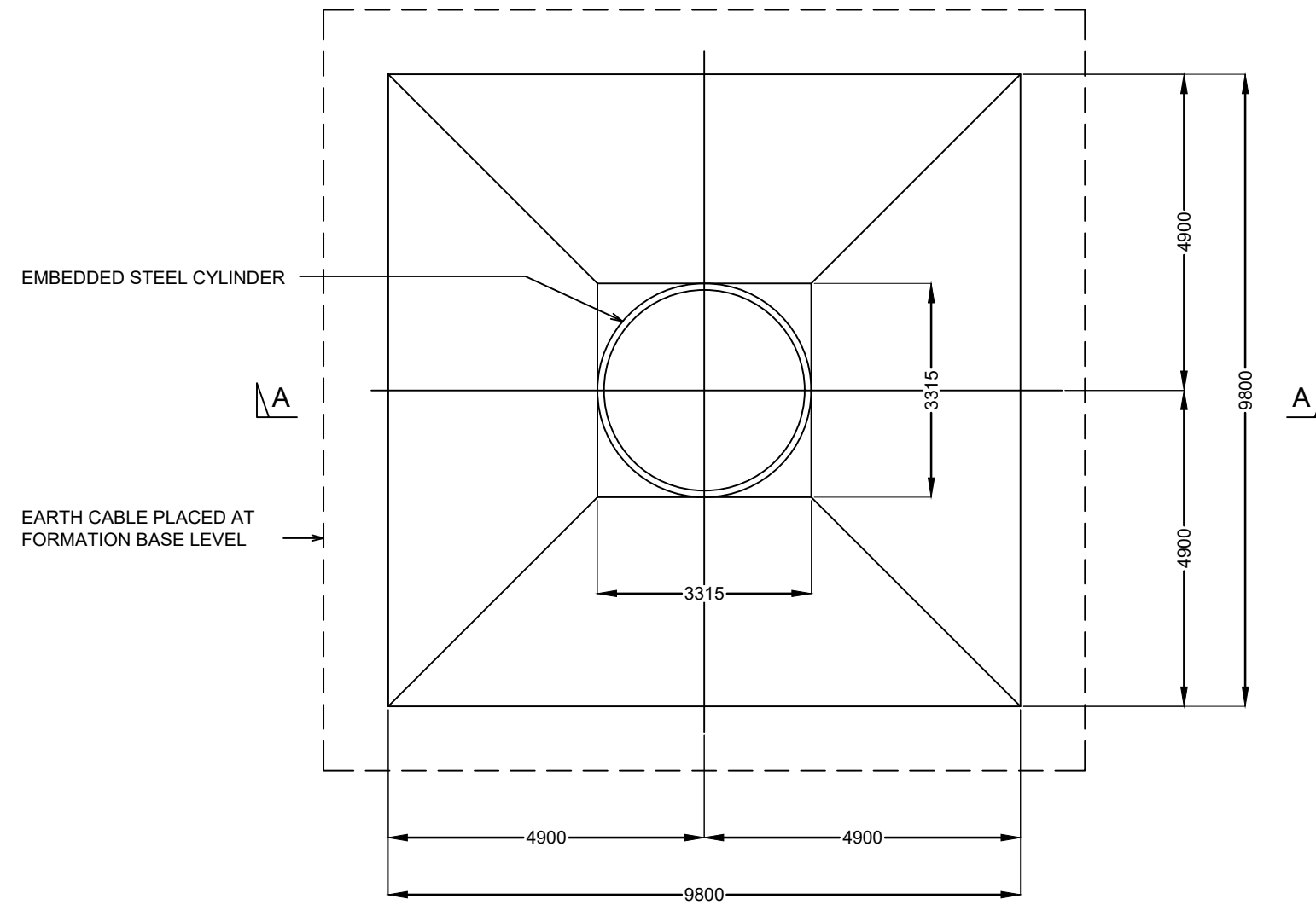
	MKO Planning and Environmental Consultants
	Tuam Road, Galway Ireland, H91 VV84
	+353 (0) 91 735611 email: info@www.mkofireland.ie
	Website: www.mkofireland.ie



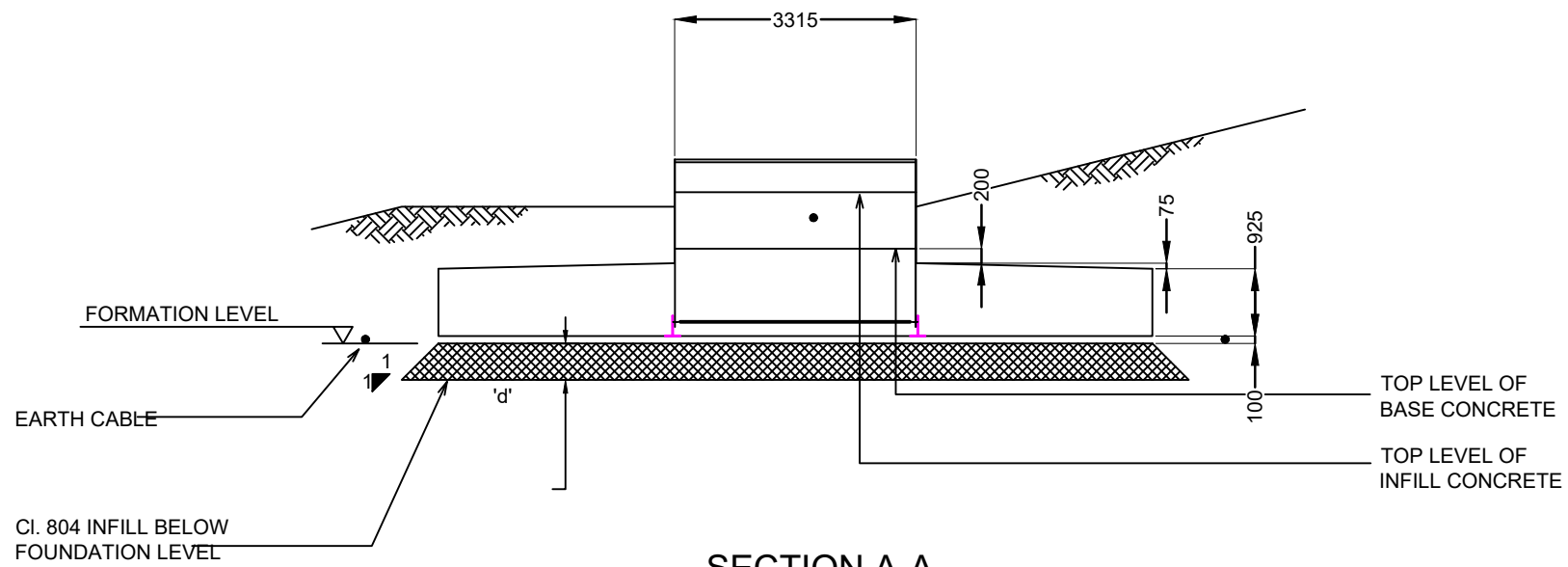
DRAWING TITLE: Wind Turbine Elevations	
PROJECT TITLE: Carnsore Wind Farm	
DRAWING BY: Joseph O'Brien	CHECKED BY: Eoin Hurst
PROJECT No.: 210202	DRAWING No.: 210202 - 28
SCALE: 1:500 @ A3	DATE: 23.07.2021
	
MKO Planning and Environmental Consultants Tuam Road, Galway Ireland, H91 VW84 +353 (0) 91 735611 email: info@www.mkofireland.ie Website: www.mkofireland.ie	

NOTE:

1. ALL DIMENSIONS IN mm UNLESS NOTED



PLAN
SCALE 1:100



SECTION A-A
SCALE 1:100

DRAWING TITLE: Typical Turbine Foundation	
PROJECT TITLE: Carnsore Wind Farm	
DRAWING BY: Joseph O'Brien	CHECKED BY: Eoin Hurst
PROJECT No.: 210202	DRAWING No.: 210202 - 29
SCALE: 1:100_1 @ A3	DATE: 23.07.2021

	MKO Planning and Environmental Consultants
	Tuam Road, Galway Ireland, H91 VW84 +353 (0) 91 735611 email: info@www.mkofireland.ie Website: www.mkofireland.ie